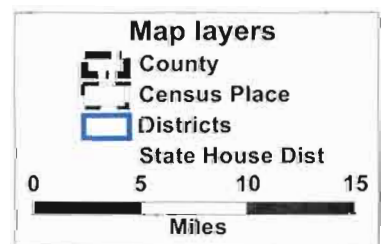


District: 2
Existing 100



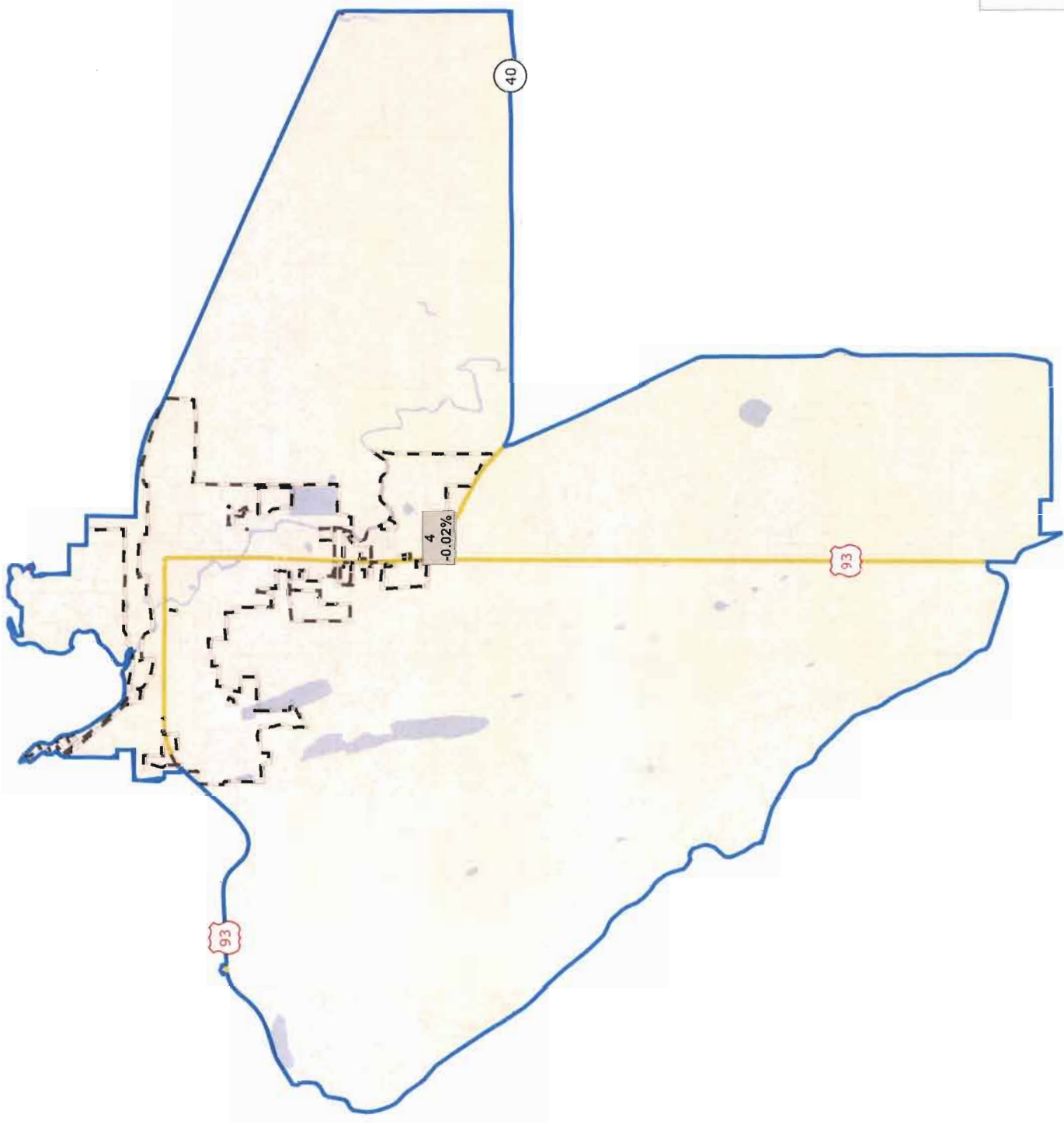


Map layers

- County
- Census Place
- Districts
- State House Dist

0 3.3 6.7 10 Miles

District: 3
Existing 100

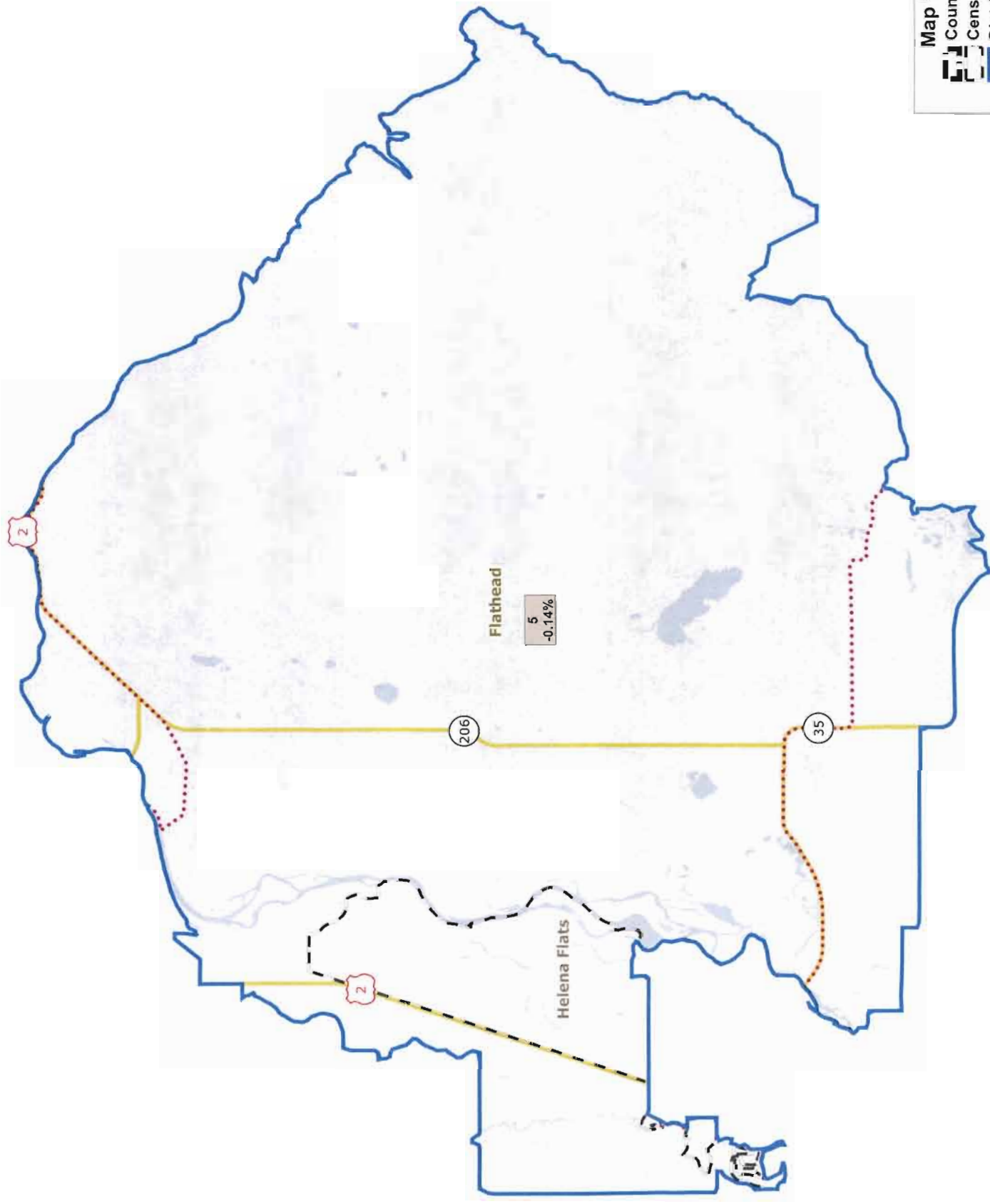


District: 4
Existing 100

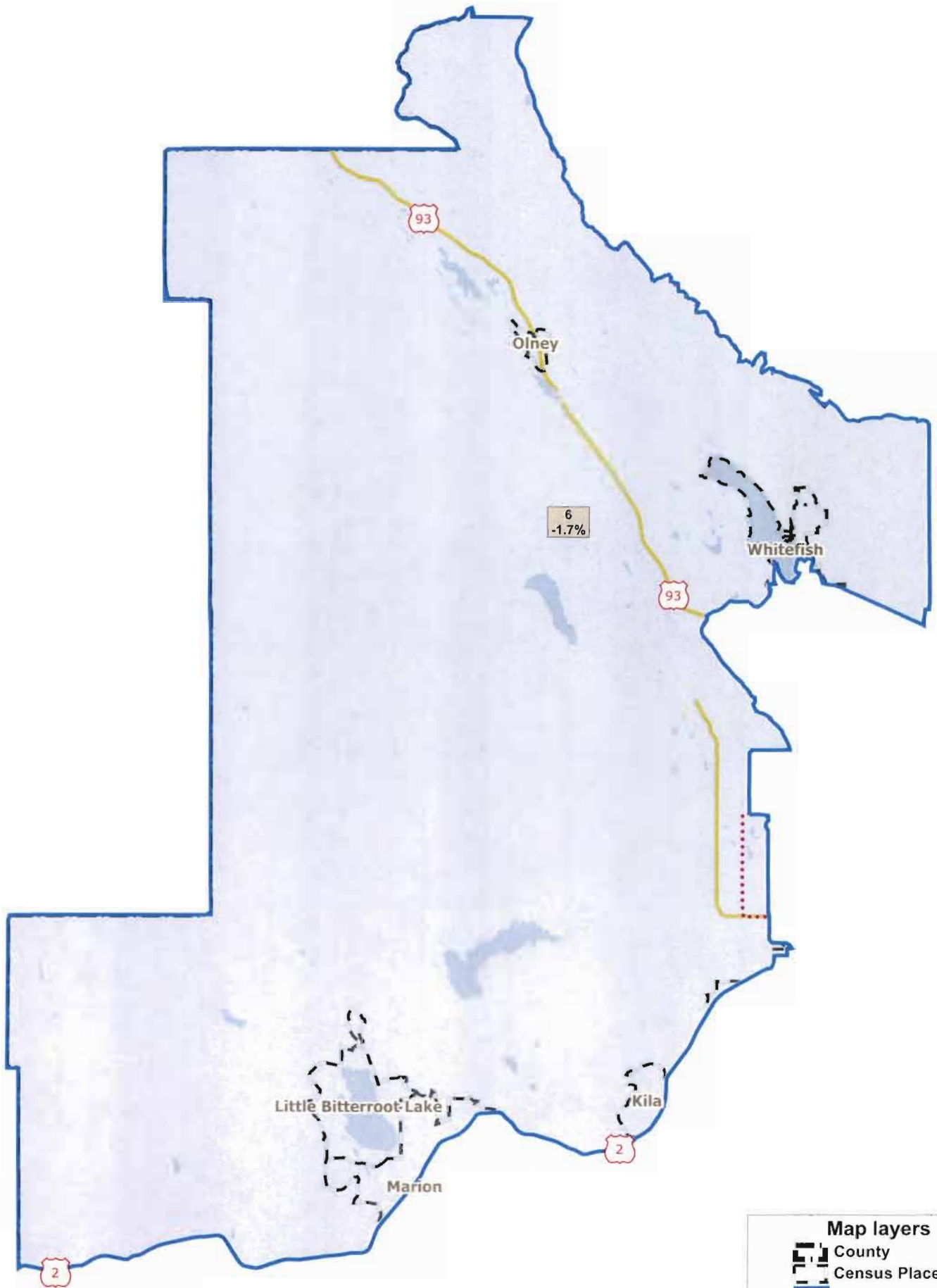
Map layers

- County
- Census Place
- Districts
- State House Dist

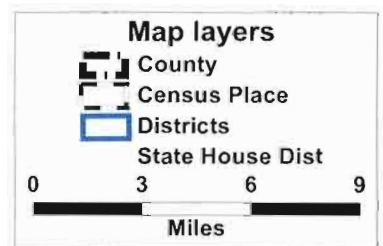
0 .5 1 1.5
 Miles

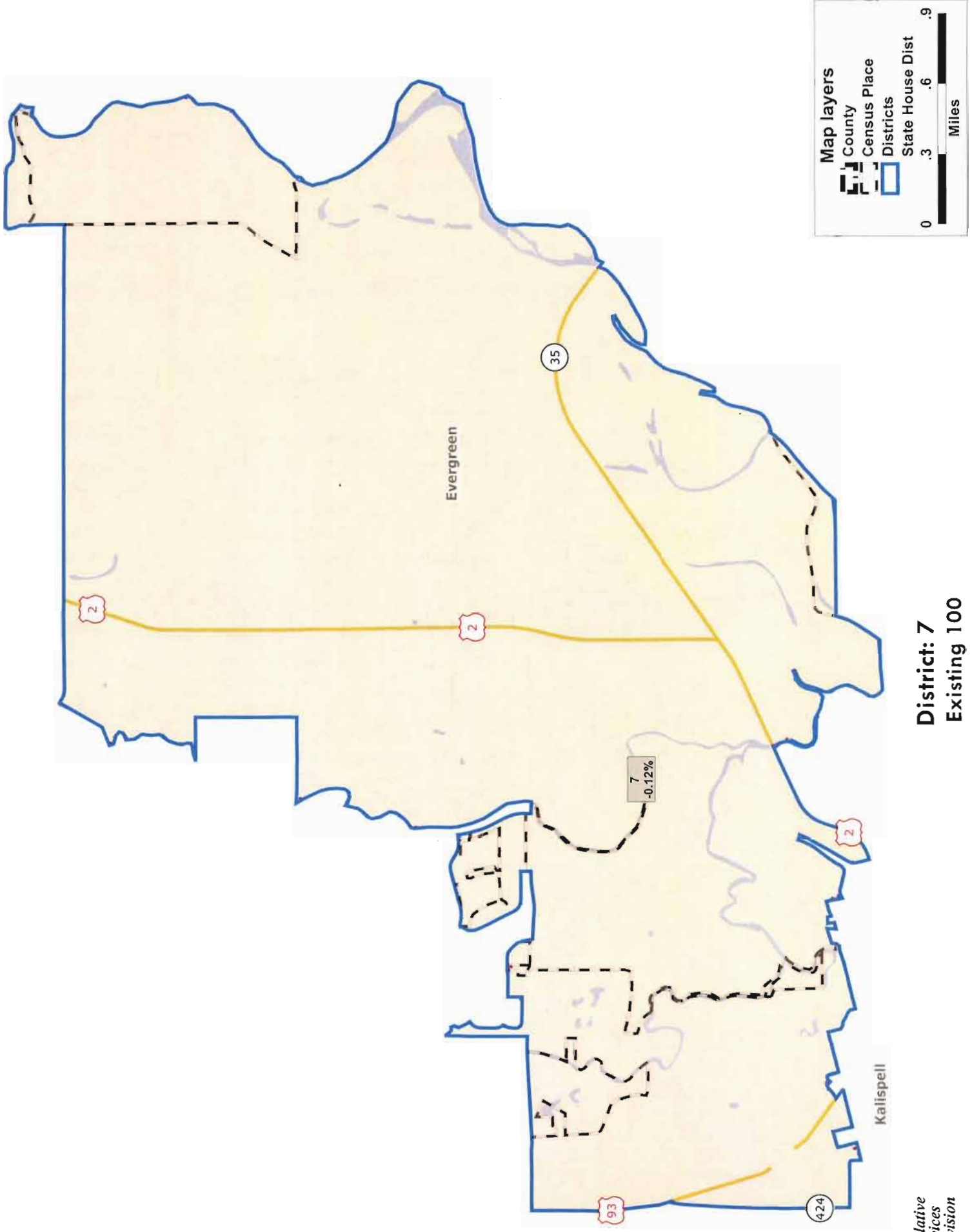


District: 5
Existing 100

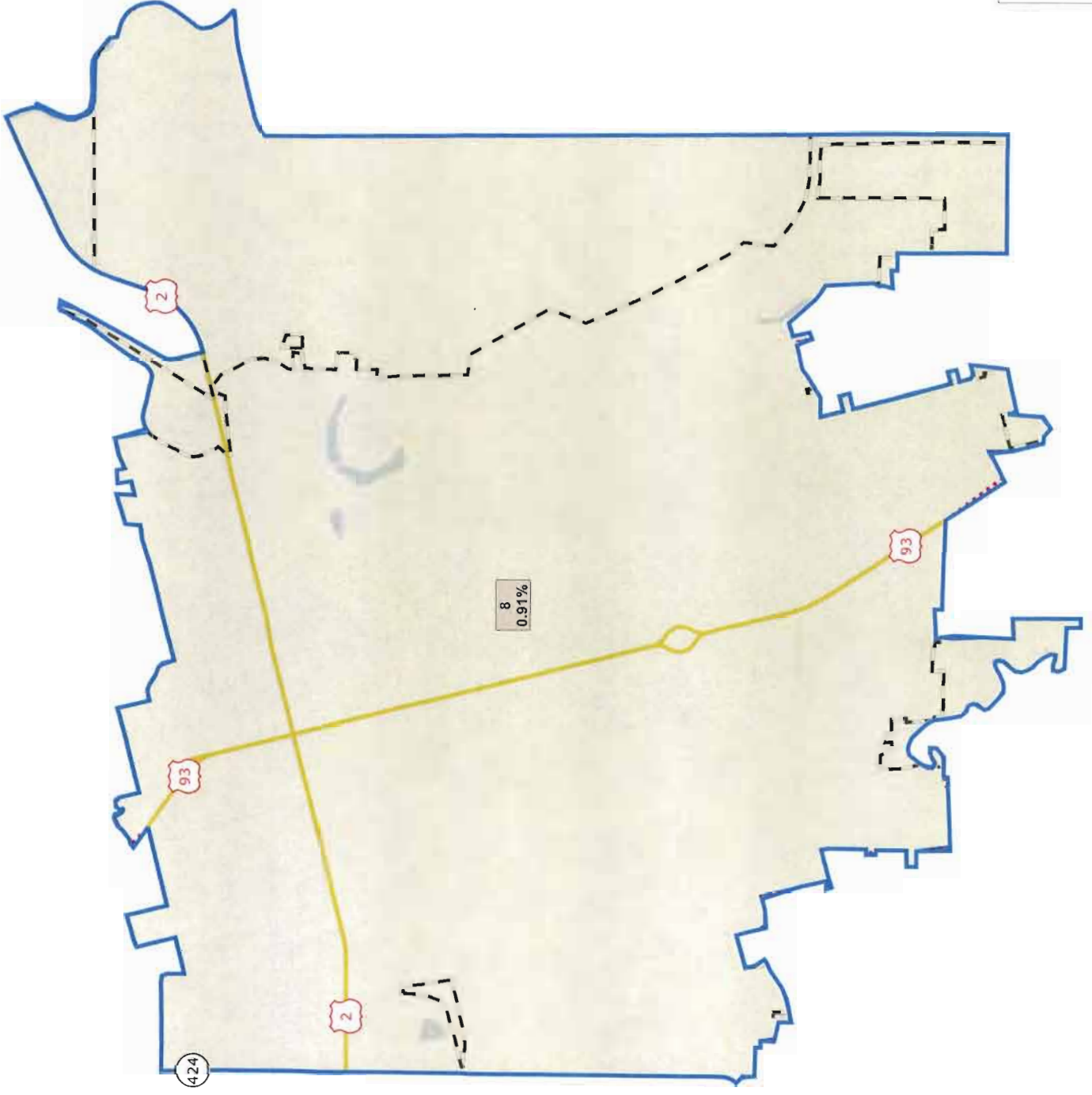


District: 6
Existing 100









District: 7
Existing 100

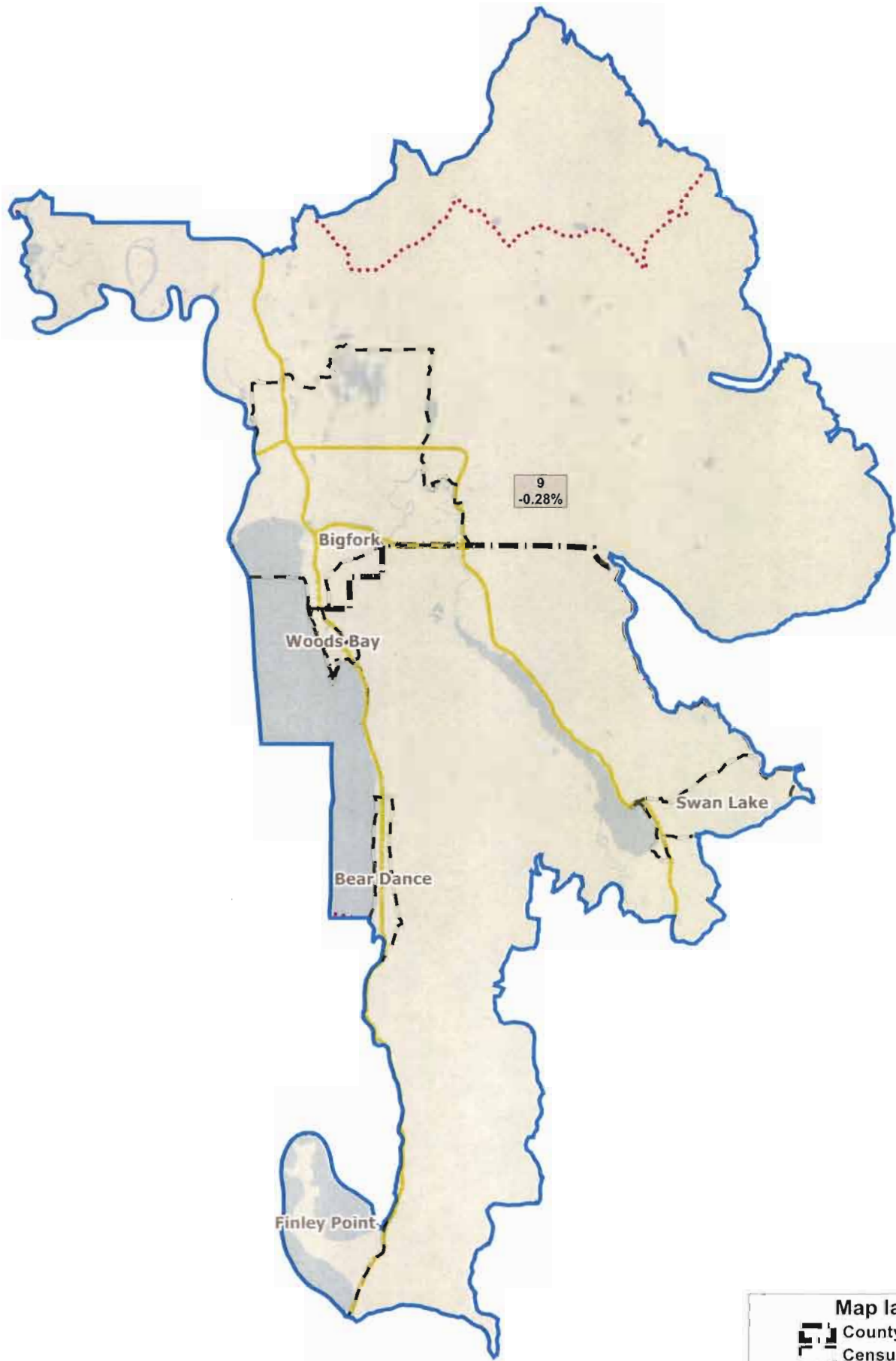


Map layers

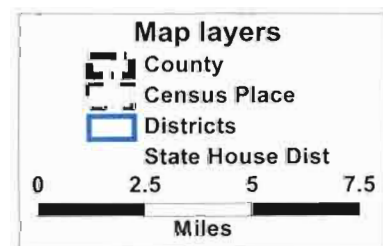
-  County
-  Census Place
-  Districts
-  State House Dist

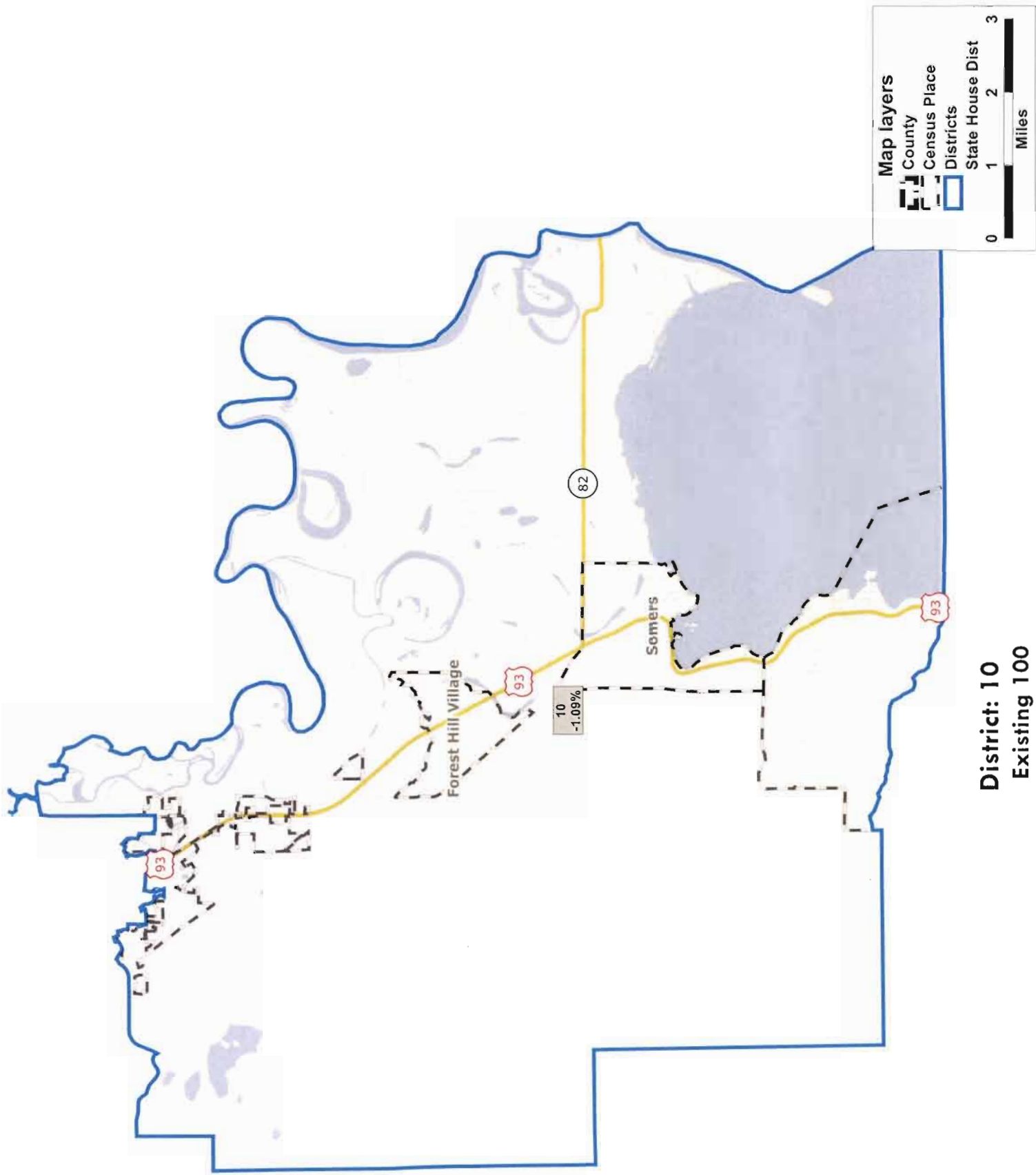
0 .15 .3 .45
Miles

District: 8
Existing 100

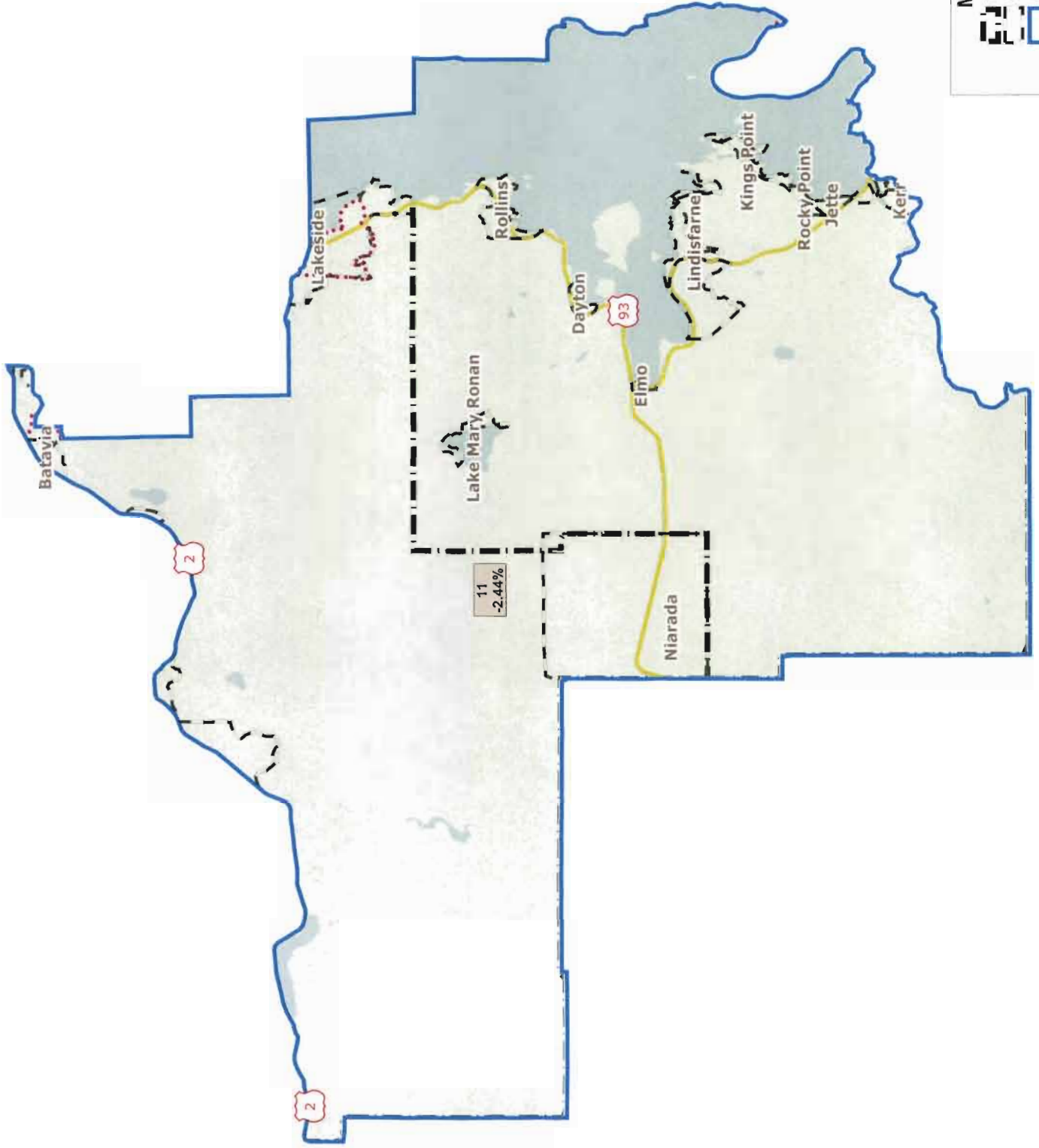


District: 9
Existing 100





District: 10
Existing 100

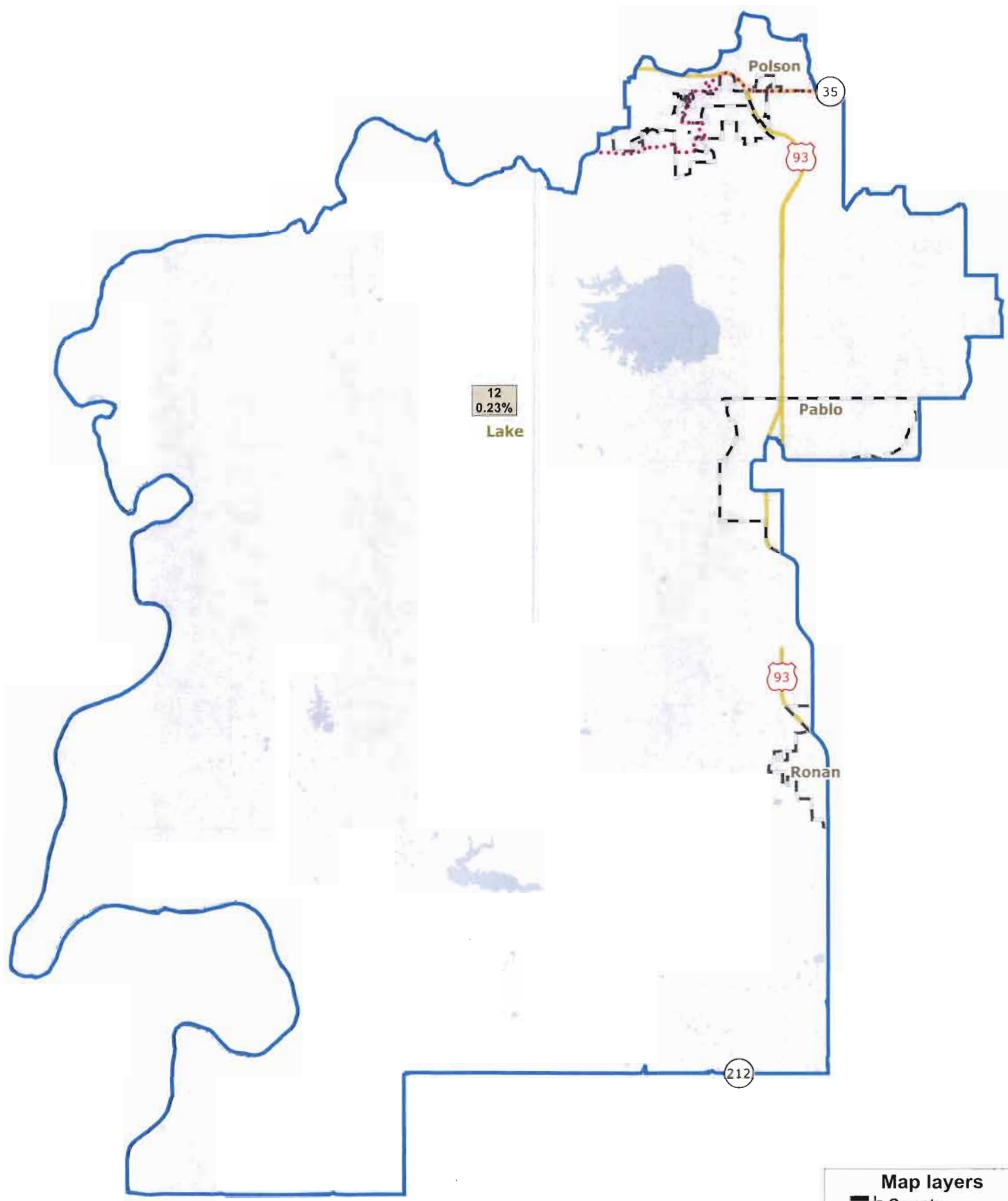


Map layers

- County
- Census Place
- Districts
- State House Dist





0 3.3 6.7 10
Miles

District: 11
Existing 100



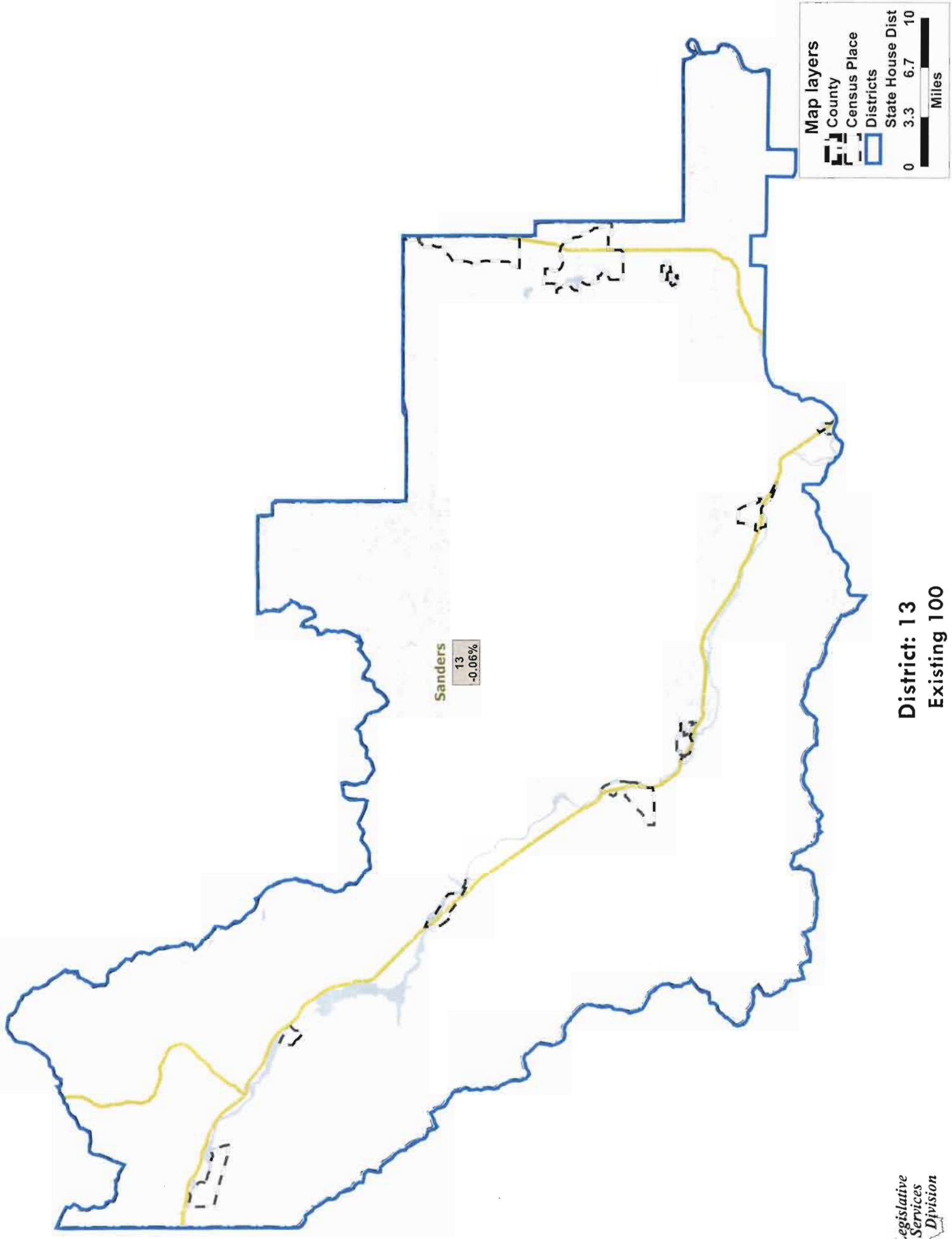
12
0.23%
Lake

Map layers

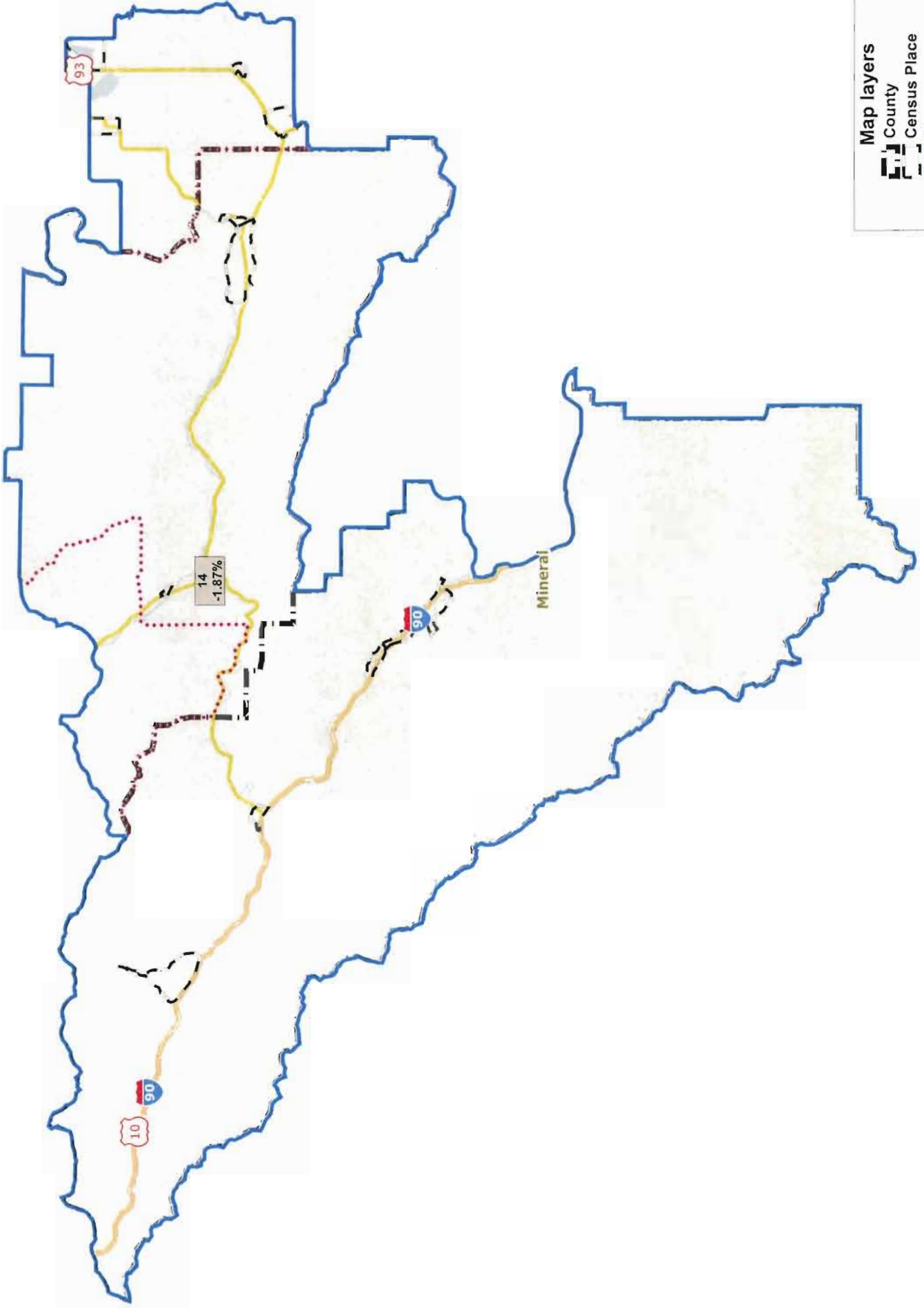
-  County
-  Census Place
-  Districts
-  State House Dist

0 1 2 3
Miles

District: 12
Existing 100



District: 13
Existing 100

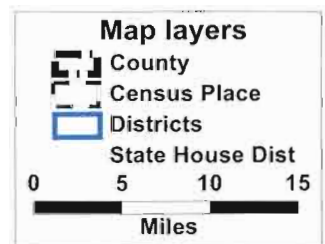
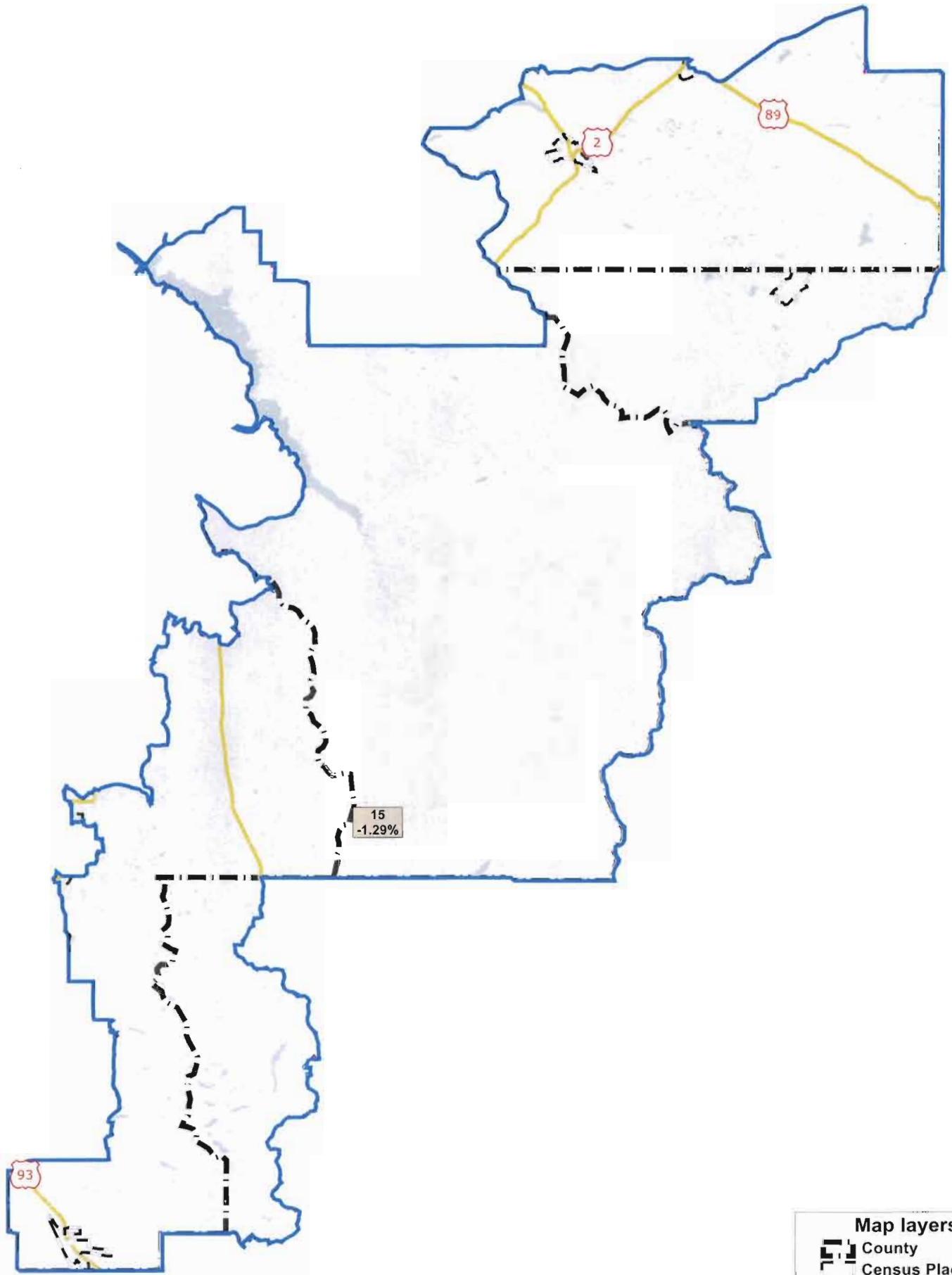


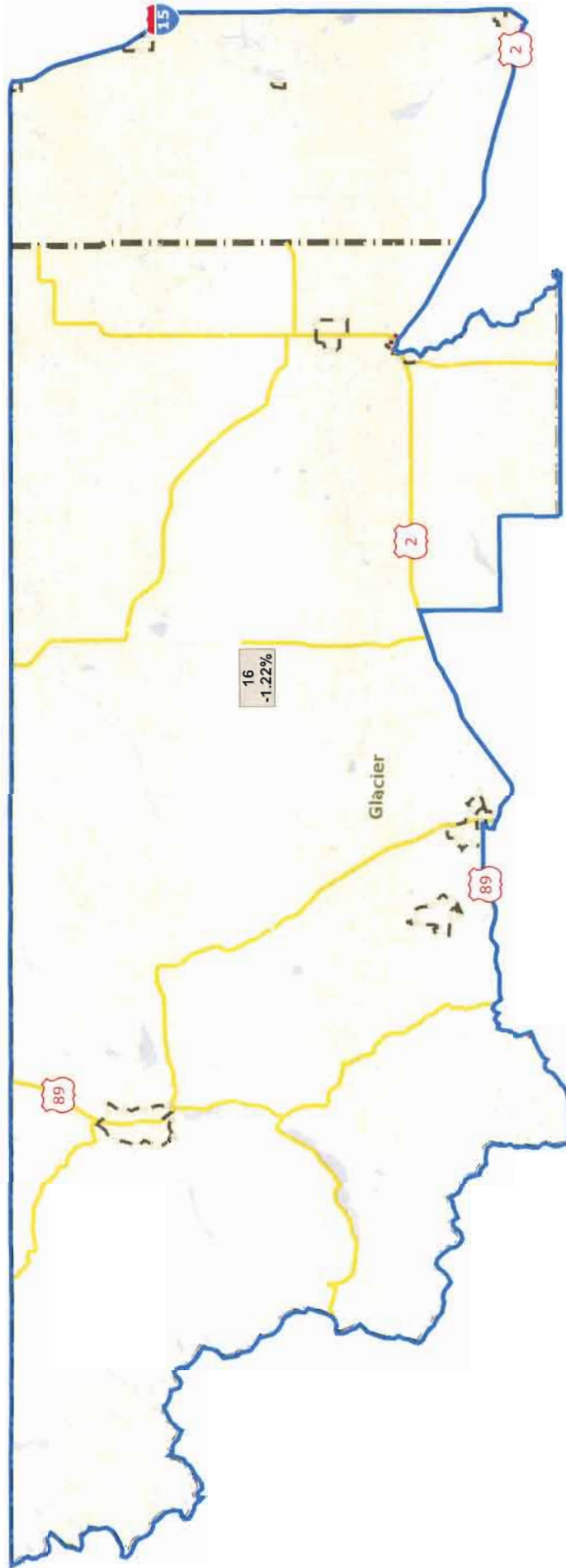
Map layers

-  County
-  Census Place
-  Districts
-  State House Dist

0 5 10 15
Miles

District: 14
Existing 100



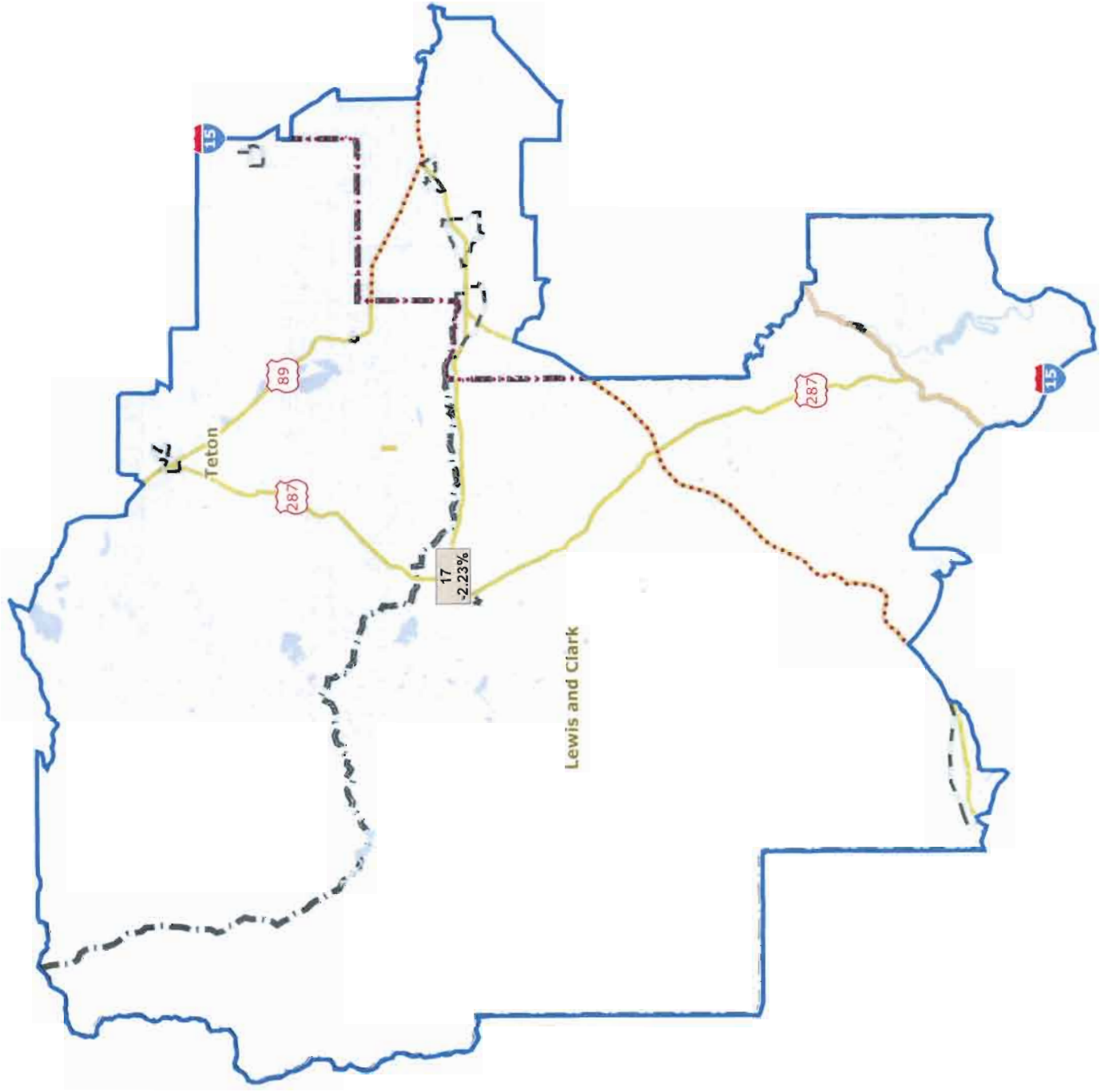


Map layers

- County
- Census Place
- Districts
- State House Dist

0 5 10 15
Miles

District: 16
Existing 100

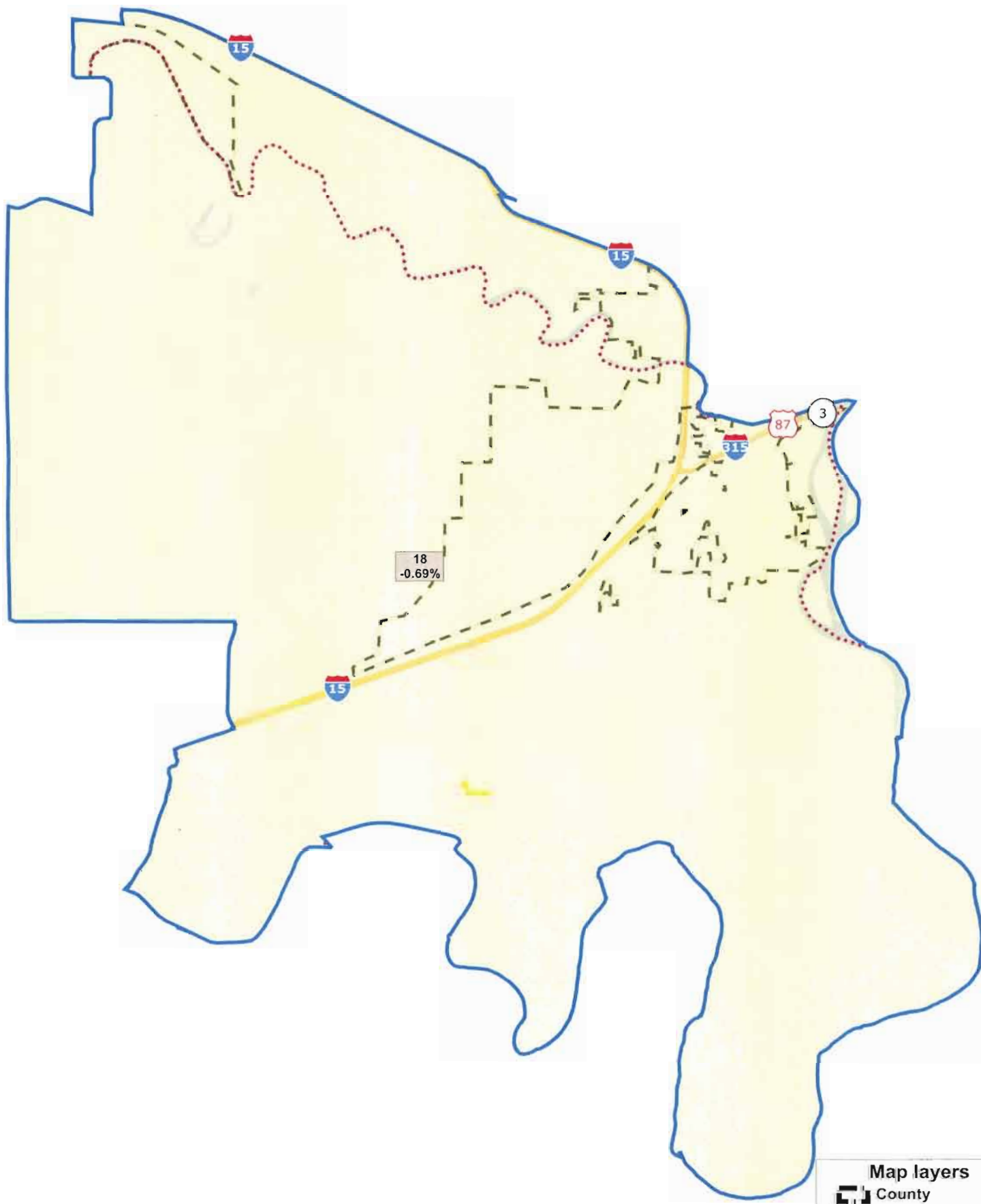


Map layers

- County
- Census Place
- Districts
- State House Dist





0 5 10 15
Miles

District: 17
Existing 100



District: 18
Existing 100

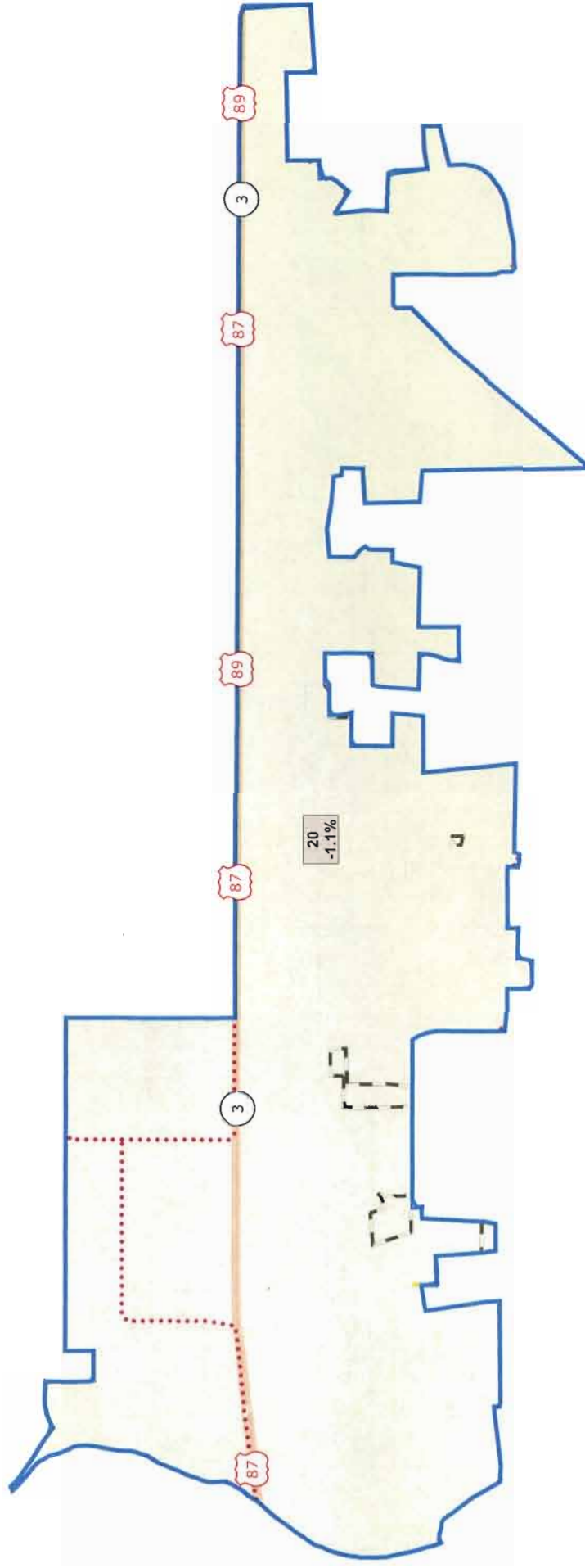
Map layers

-  County
-  Census Place
-  Districts
-  State House Dist





0 .5 1 1.5
Miles



District: 19
Existing 100

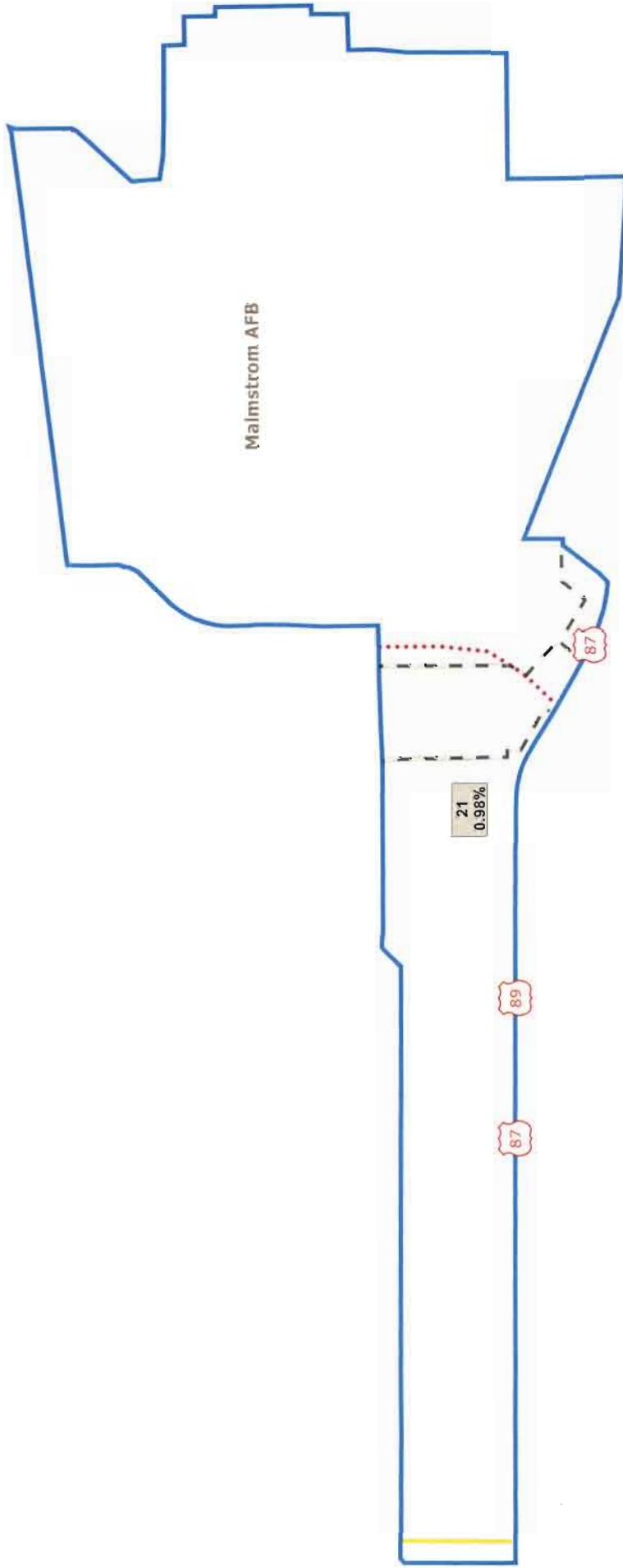


Map layers

-  County
-  Census Place
-  Districts
-  State House Dist

0 .25 .5 .75
Miles

District: 20
Existing 100



21
0.98%

Malmstrom AFB

87

89

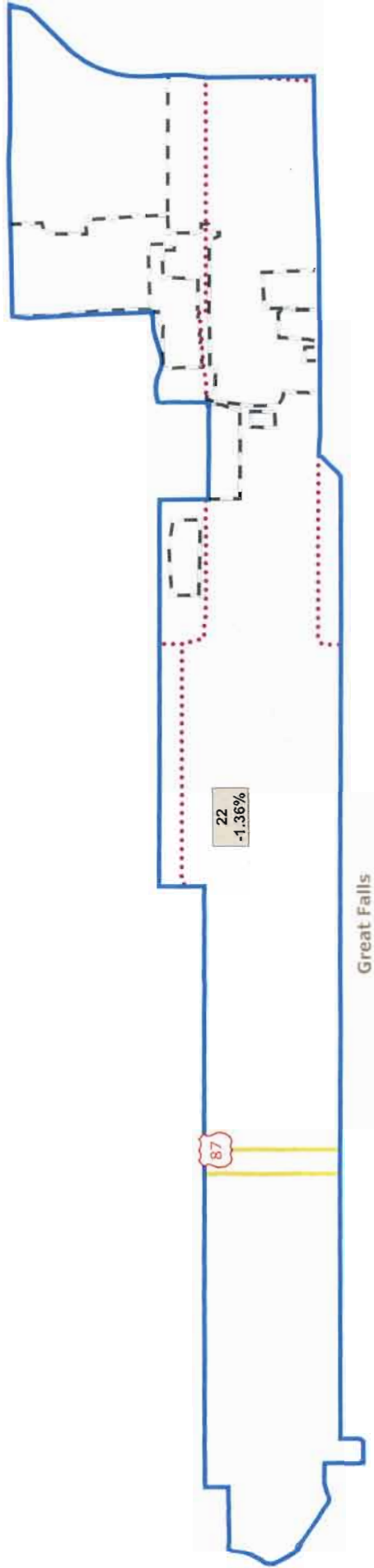
87

Map layers

-  County
-  Census Place
-  Districts
-  State House Dist

0 .33 .67 1
Miles

District: 21
Existing 100

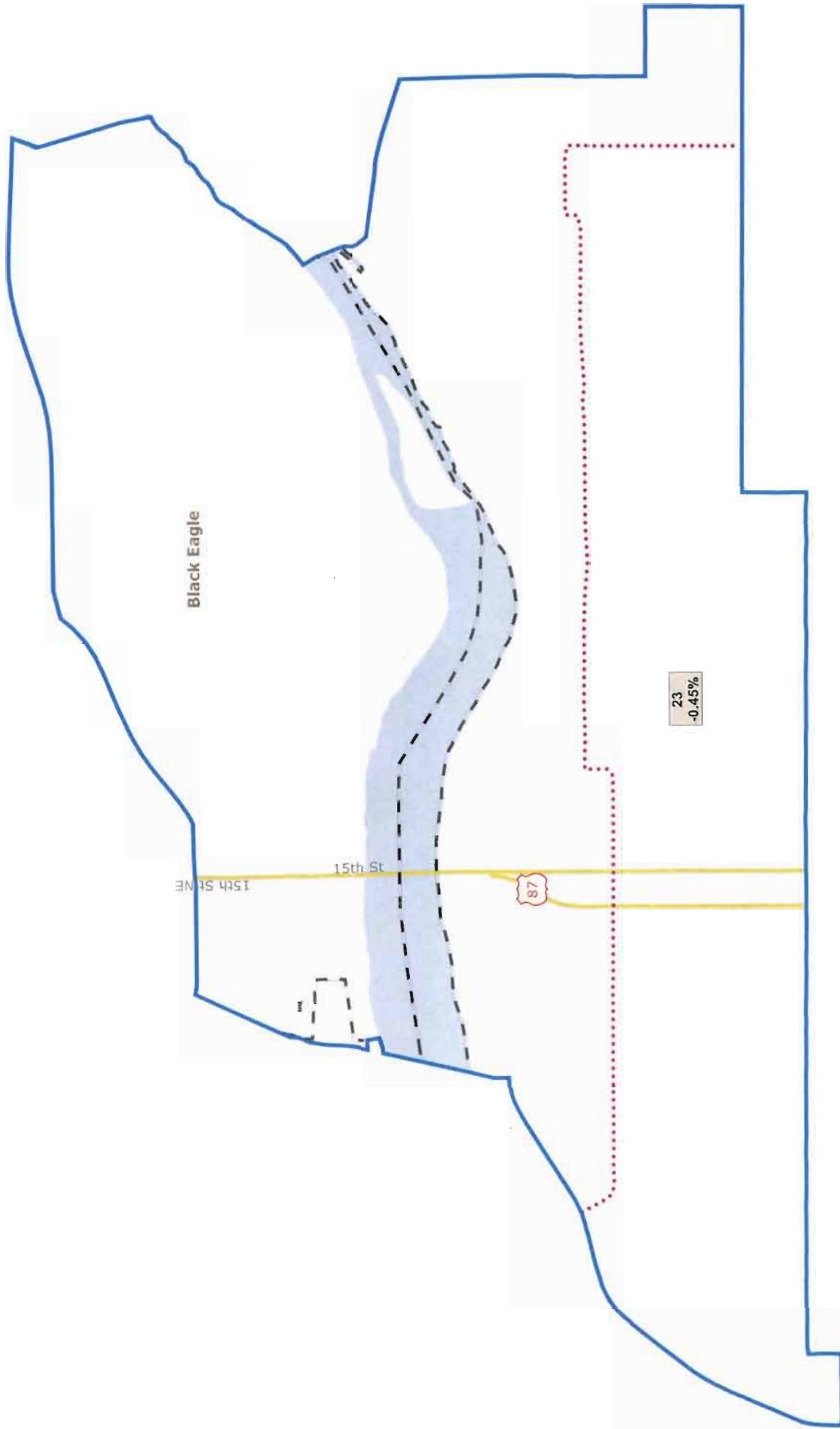


Map layers

- County
- Census Place
- Districts
- State House Dist

0 .3 .6 .9
Miles

District: 22
Existing 100

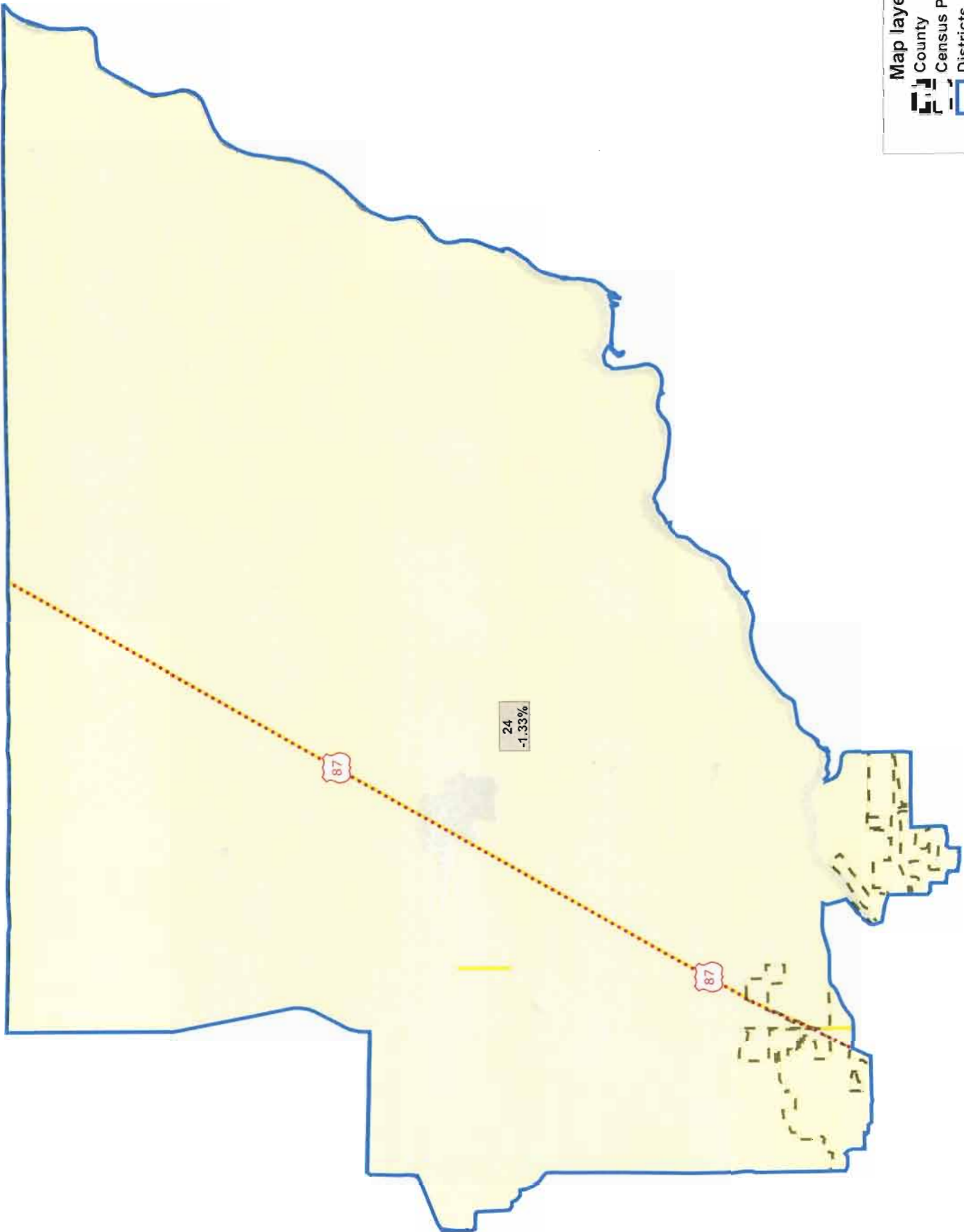


Map layers

- County
- Census Place
- Districts
- State House Dist

0 .2 .4 .6 Miles

District: 23
Existing 100

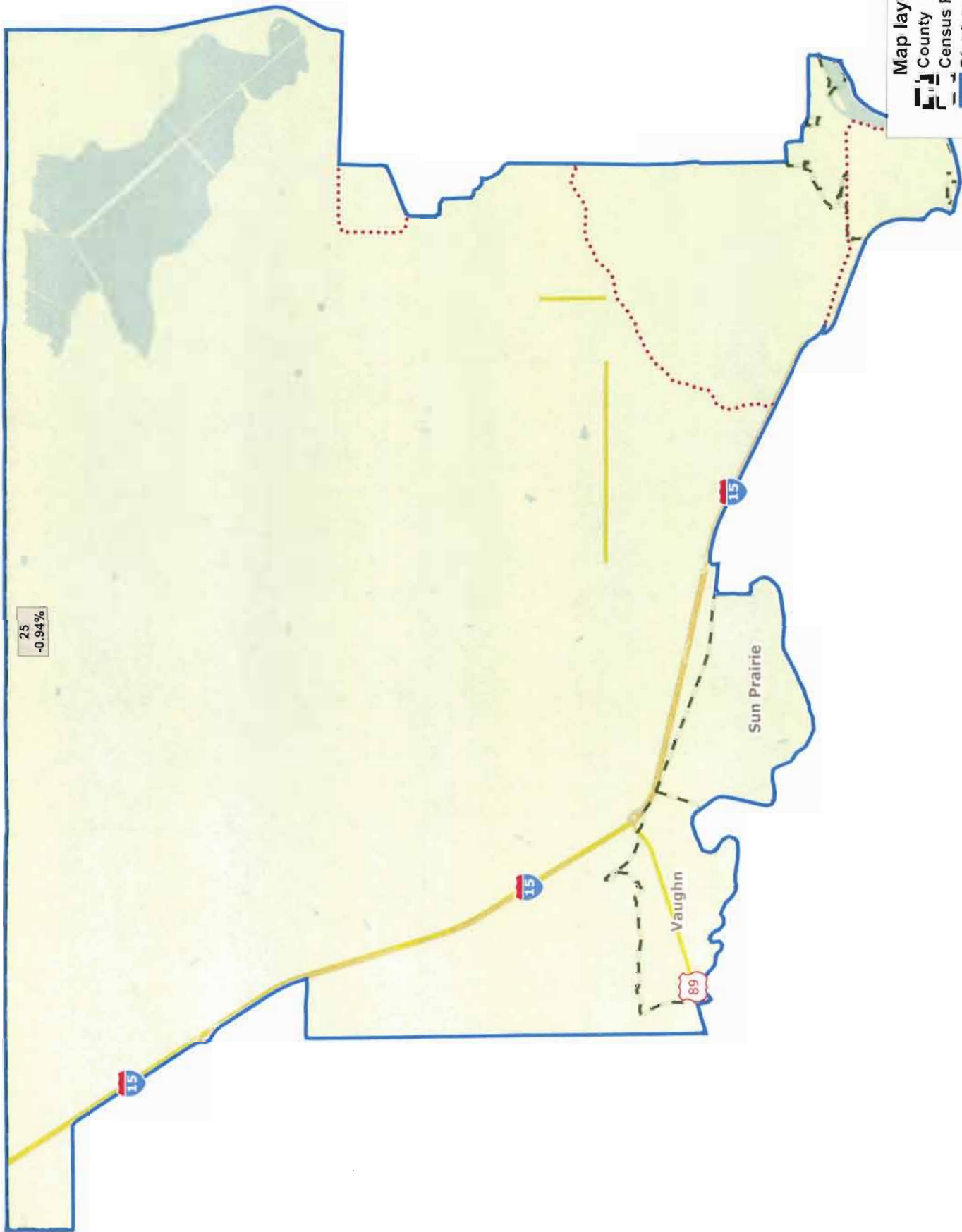


Map layers

- County
- Census Place
- Districts
- State House Dist

0 1 2 3
Miles

District: 24
Existing 100

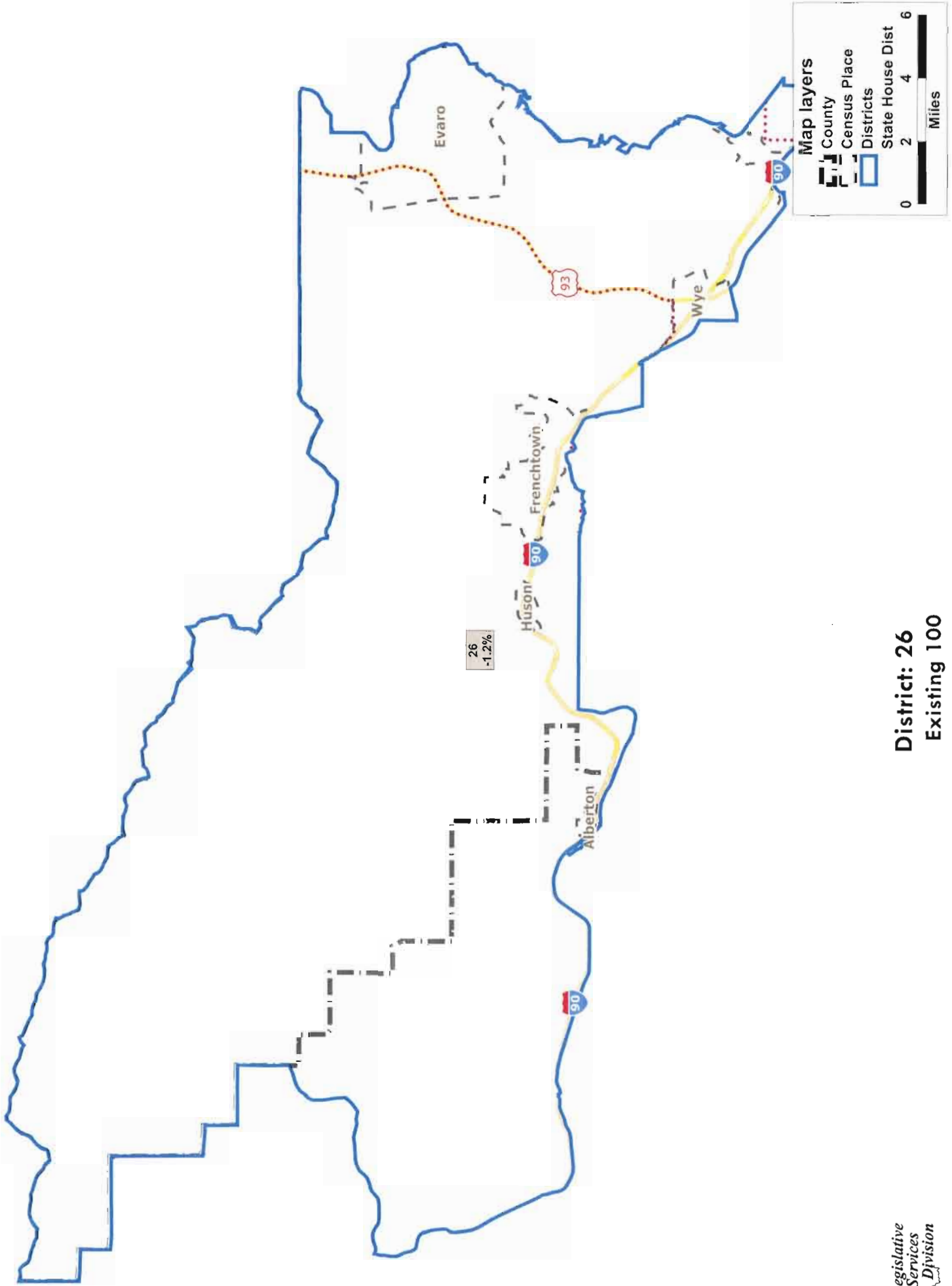


Map layers

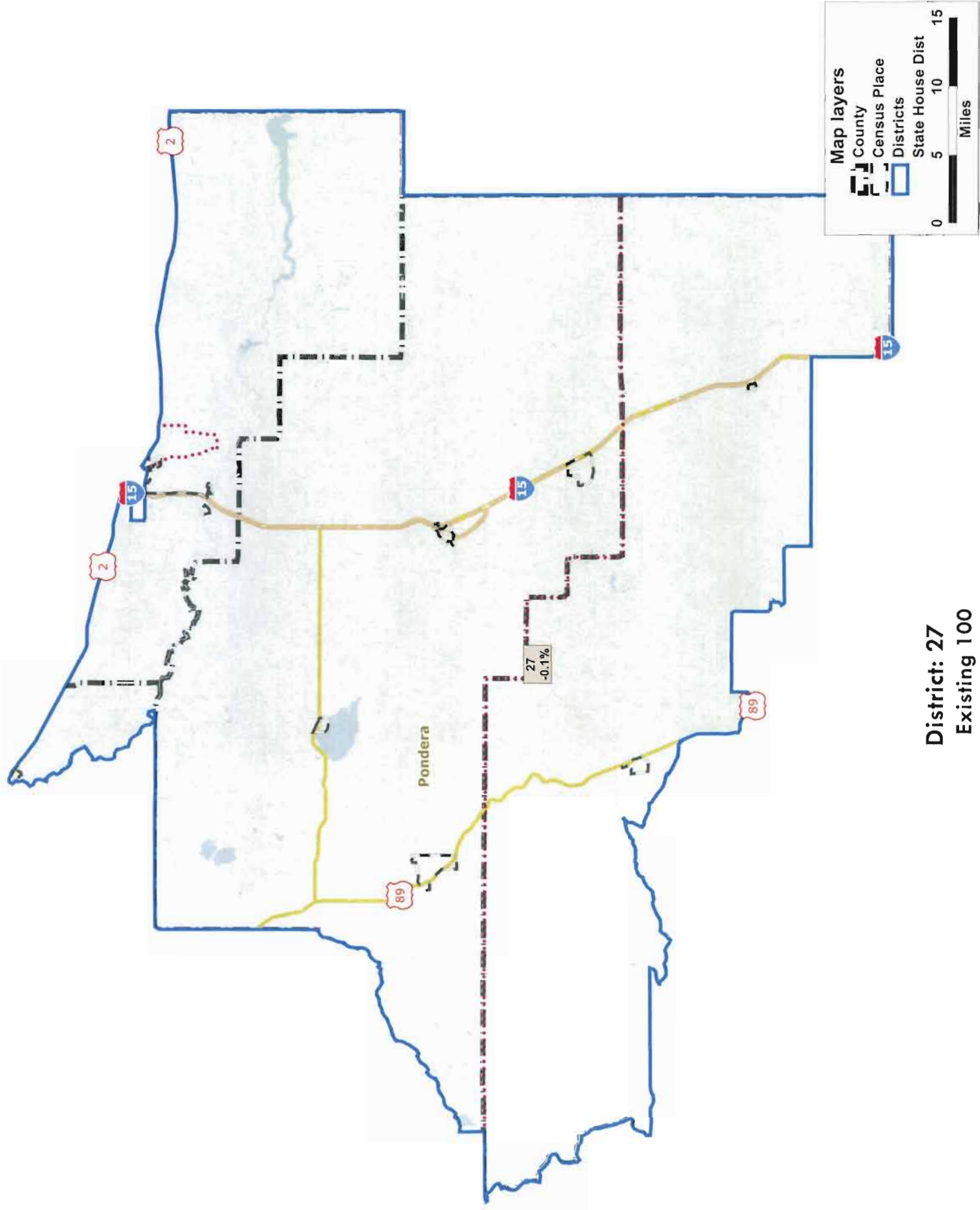
- County
- Census Place
- Districts
- State House Dist

0 1 2 3
Miles

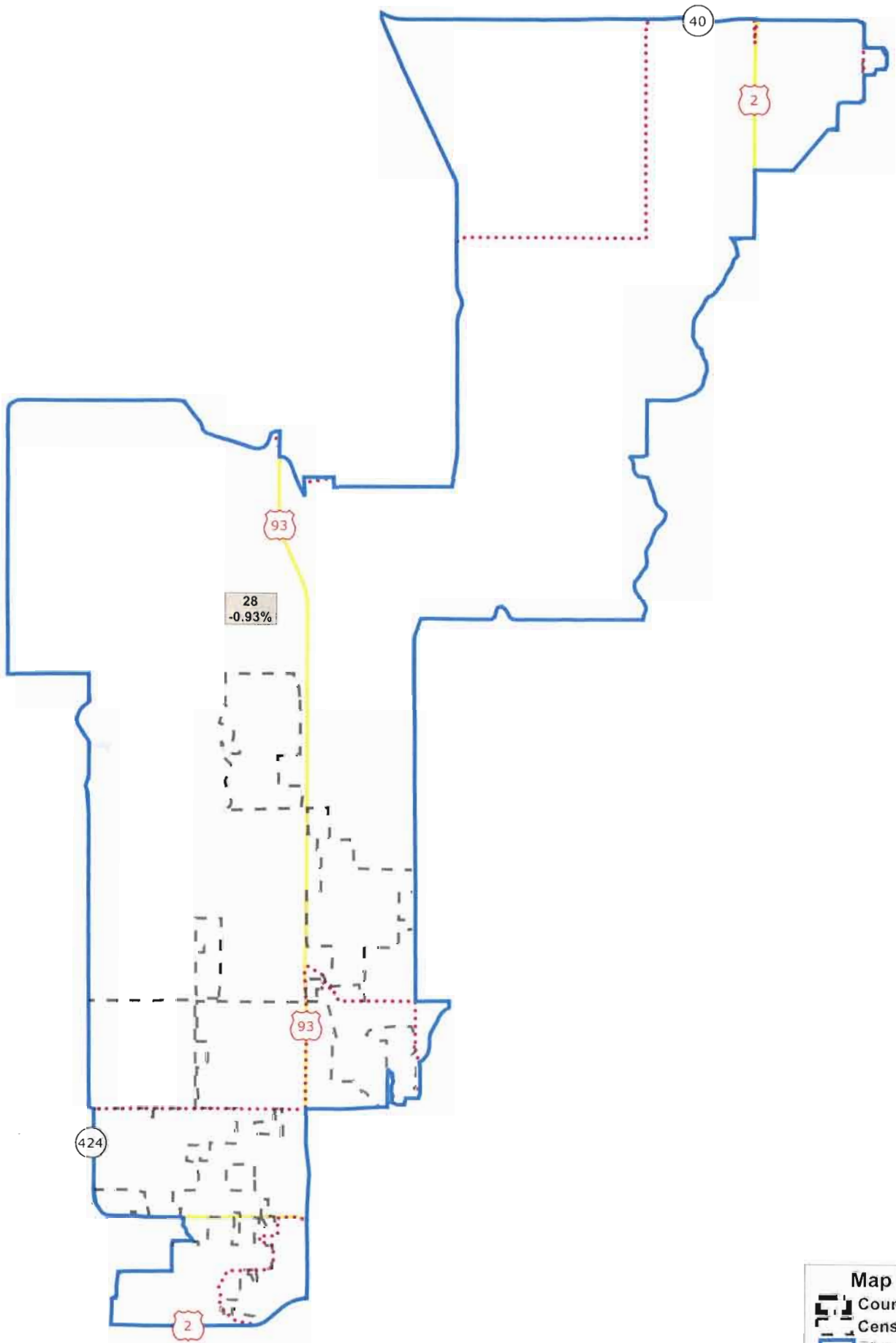
District: 25
Existing 100



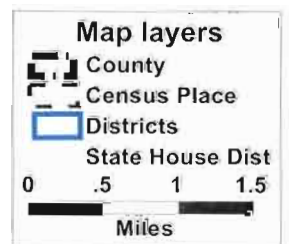
District: 26
Existing 100

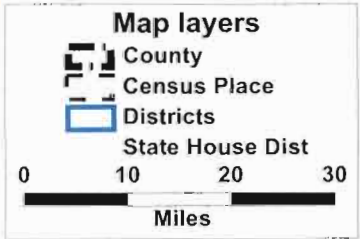
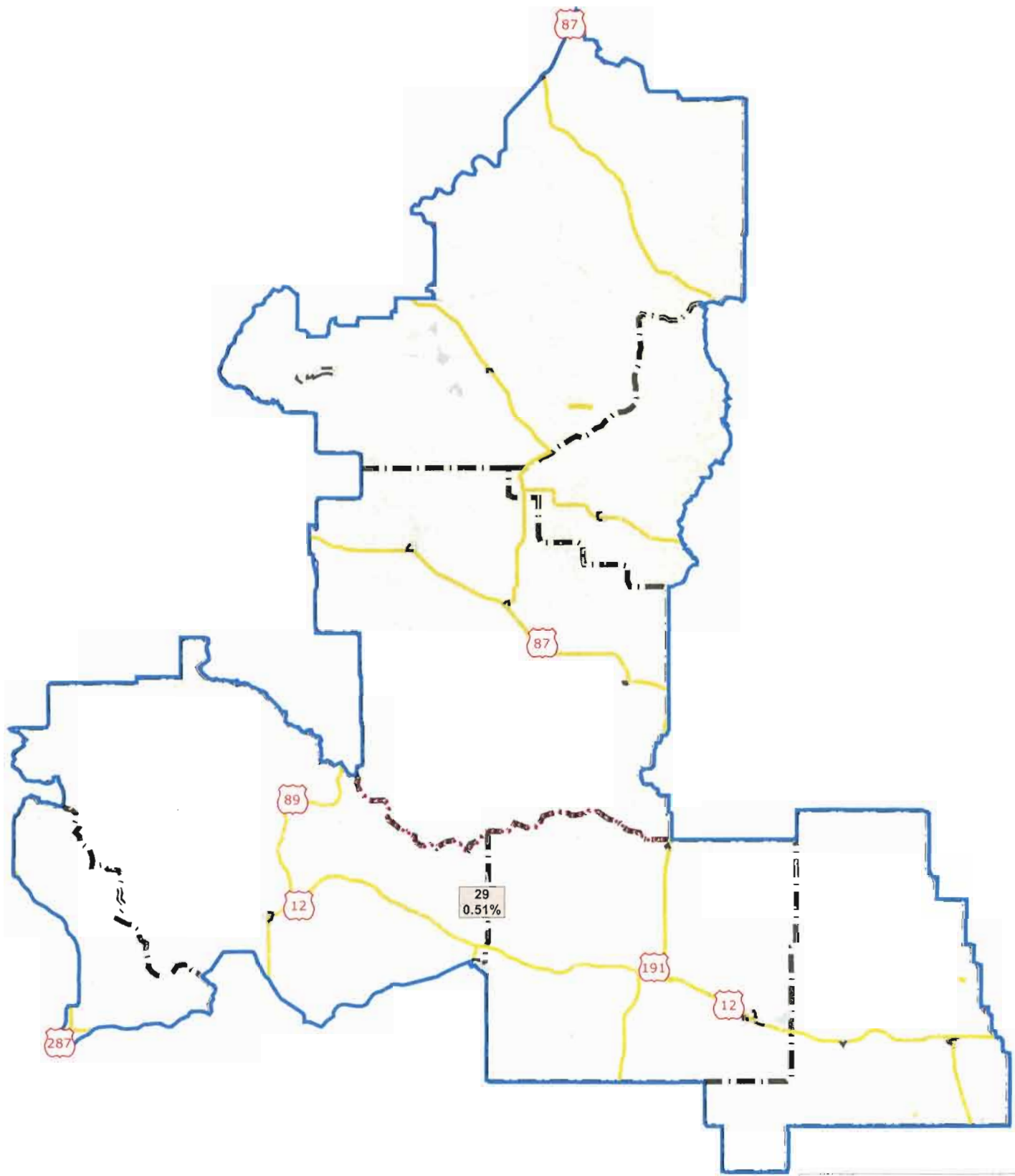


District: 27
Existing 100

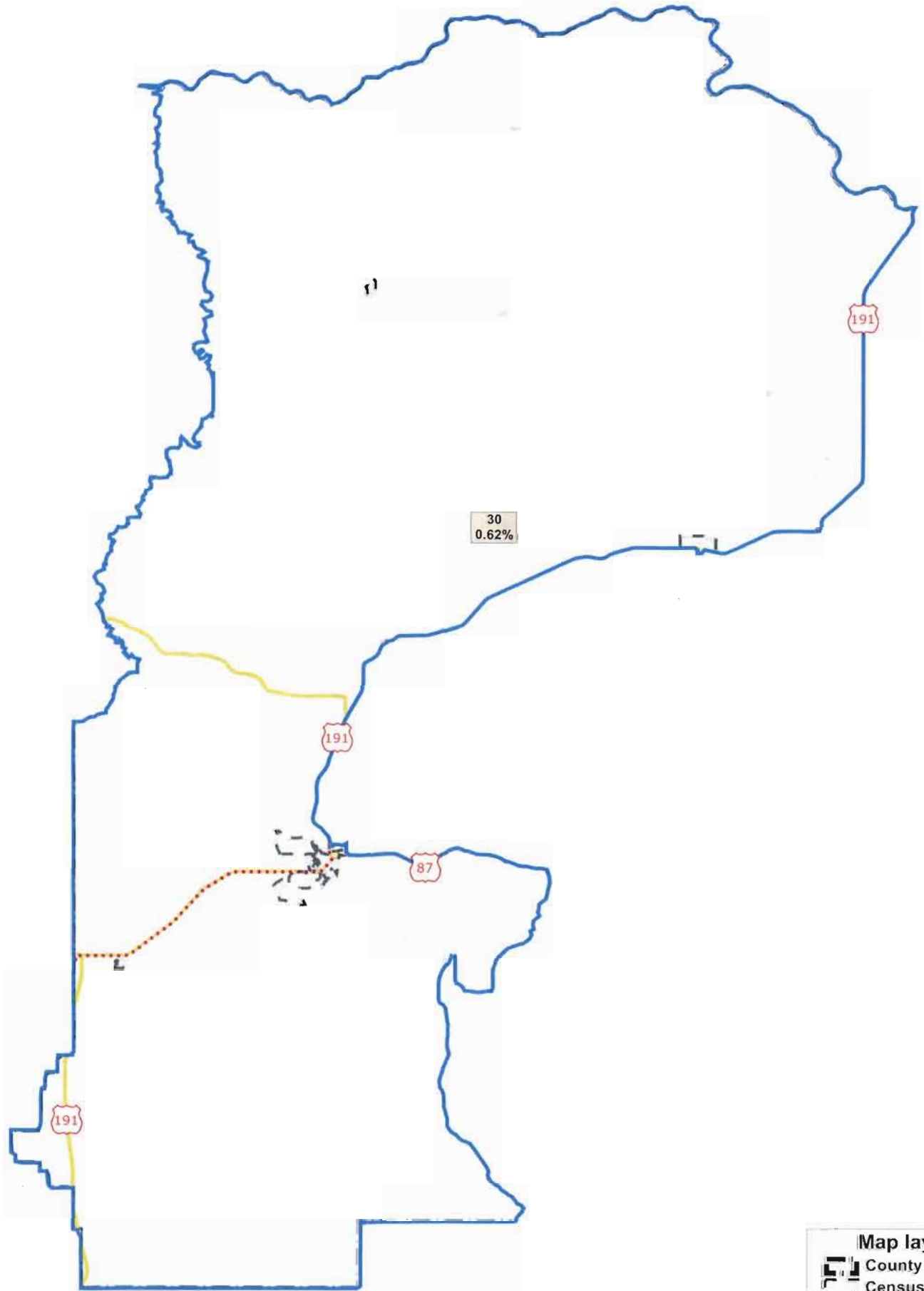


District: 28
Existing 100









District: 29
Existing 100



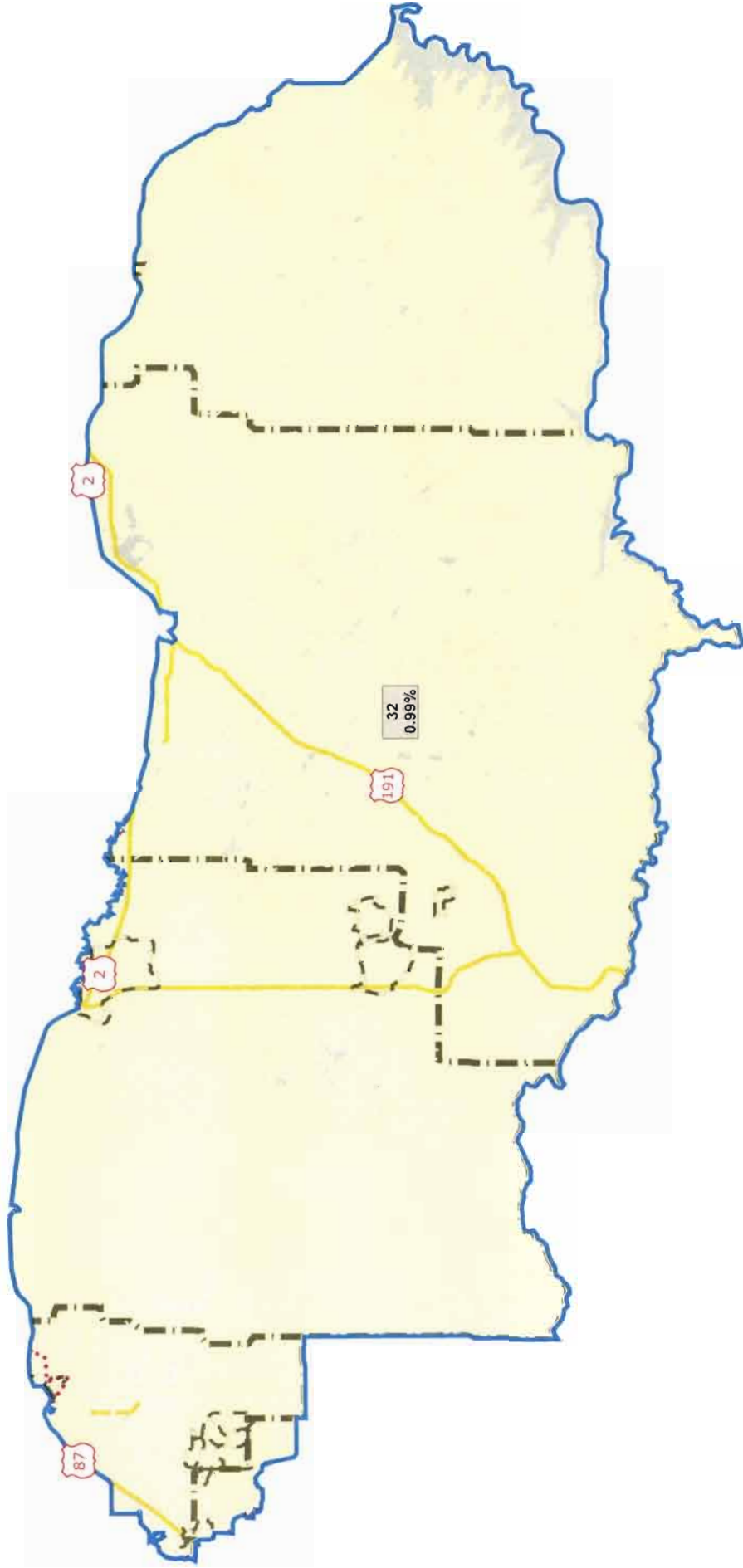
Map layers

-  County
-  Census Place
-  Districts
-  State House Dist

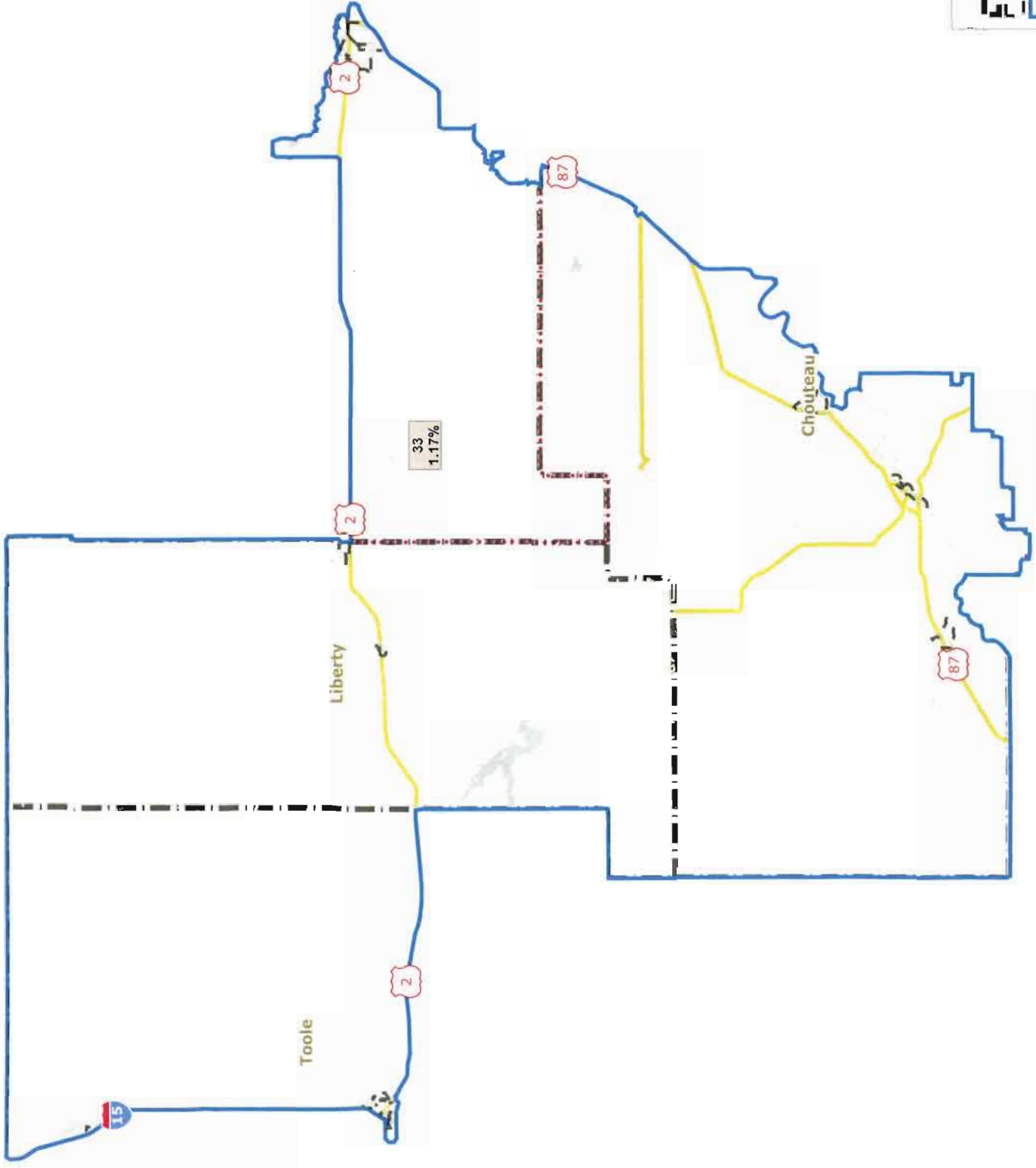
0 3.3 6.7 10
Miles

District: 30
Existing 100





District: 32
Existing 100

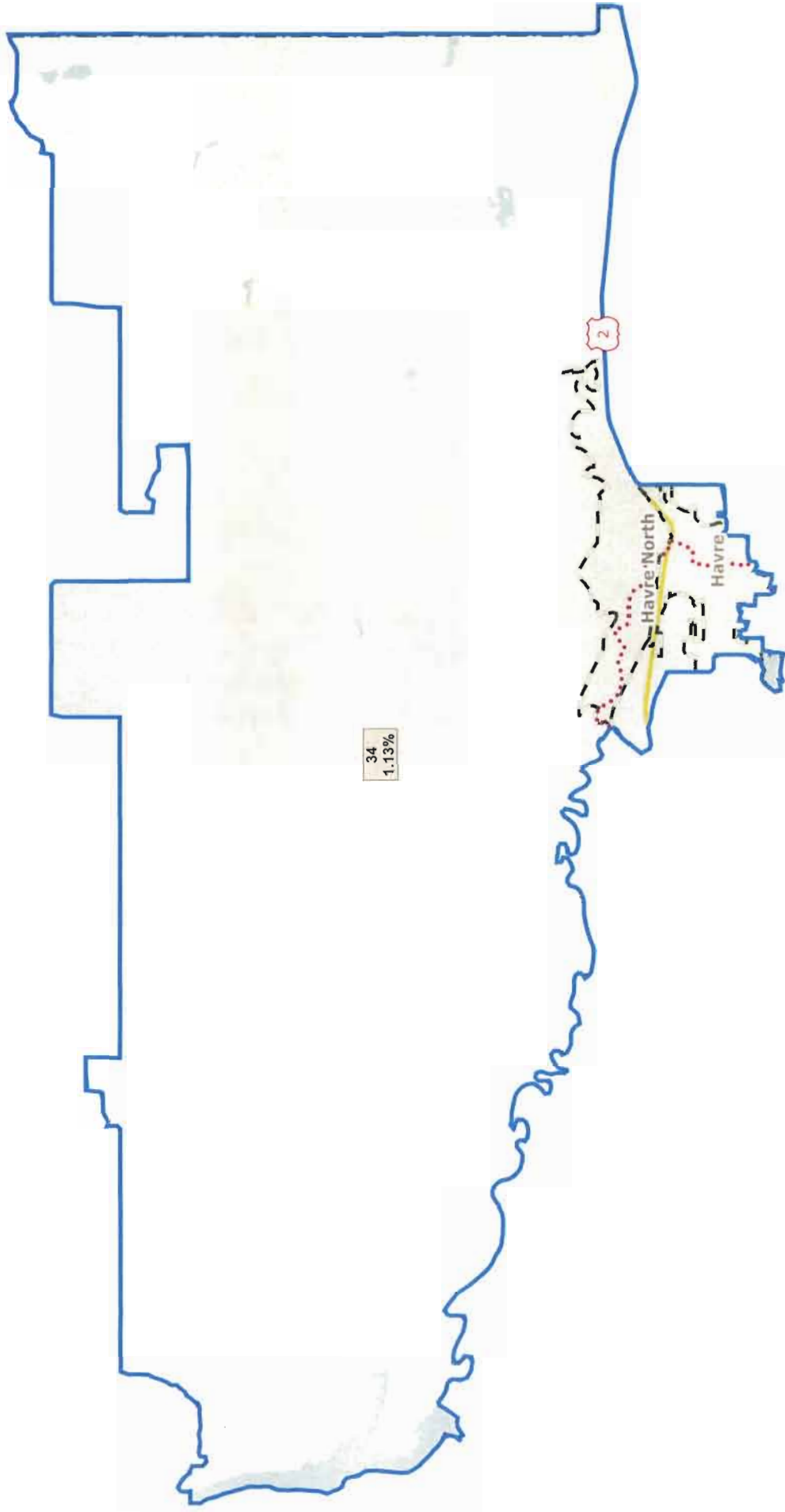


Map layers

- County
- Census Place
- Districts
- State House Dist

0 5 10 15 Miles

District: 33
Existing 100



Map layers





- County
- Census Place
- Districts
- State House Dist

0 1 2 3
Miles

District: 34
Existing 100

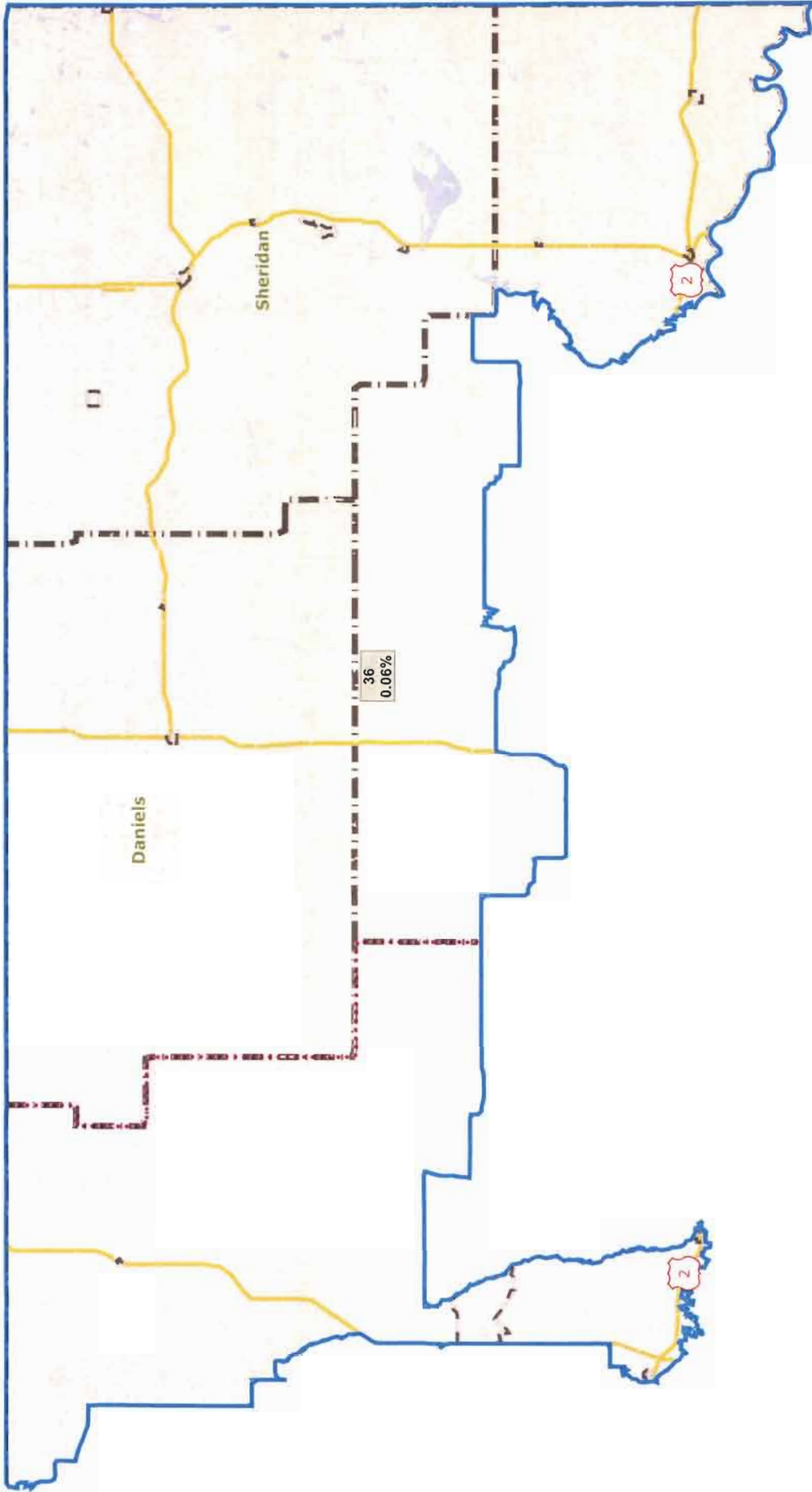


Map layers

-  County
-  Census Place
-  Districts
-  State House Dist

0 10 20 30
Miles

District: 35
Existing 100

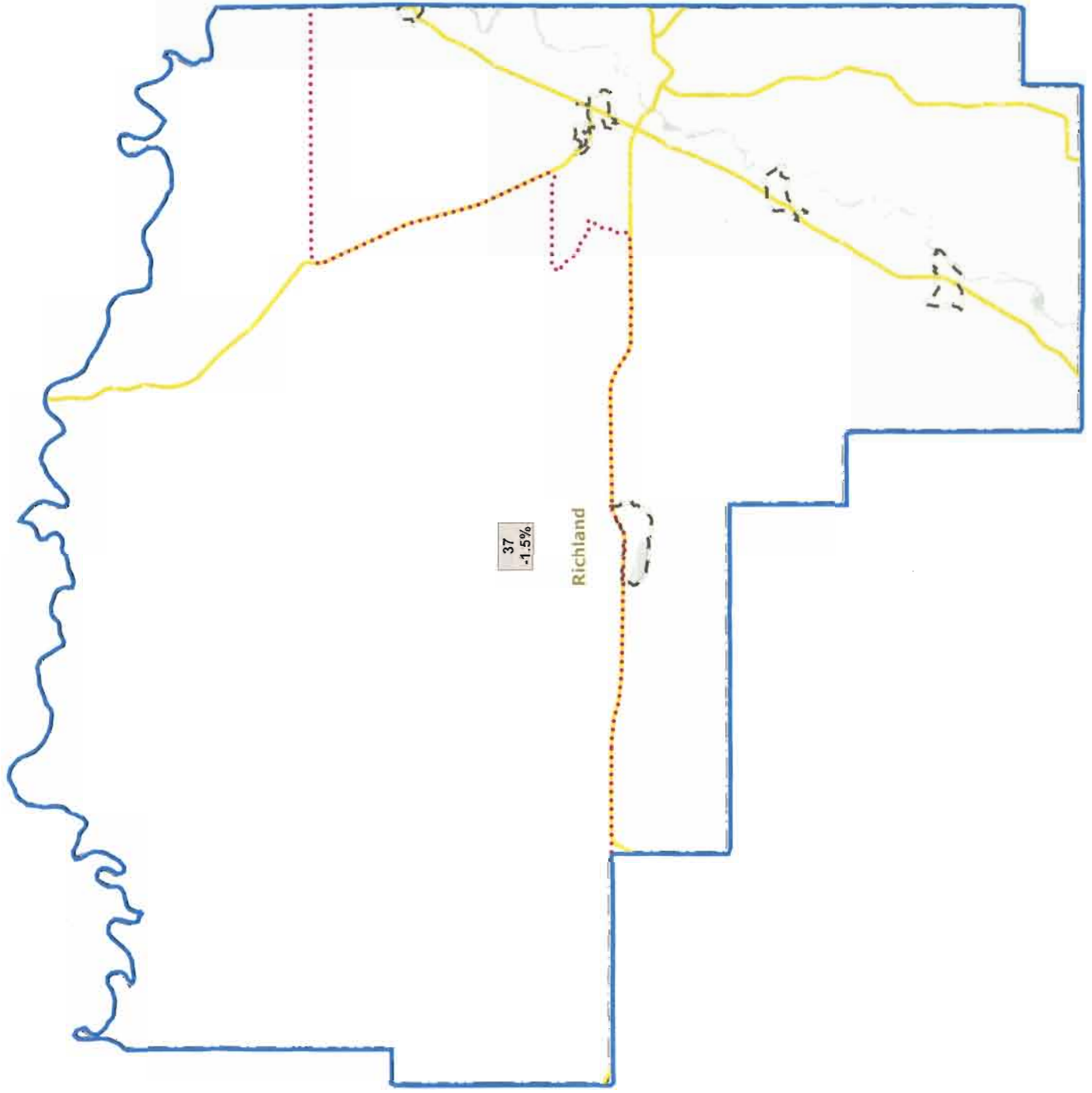


Map layers

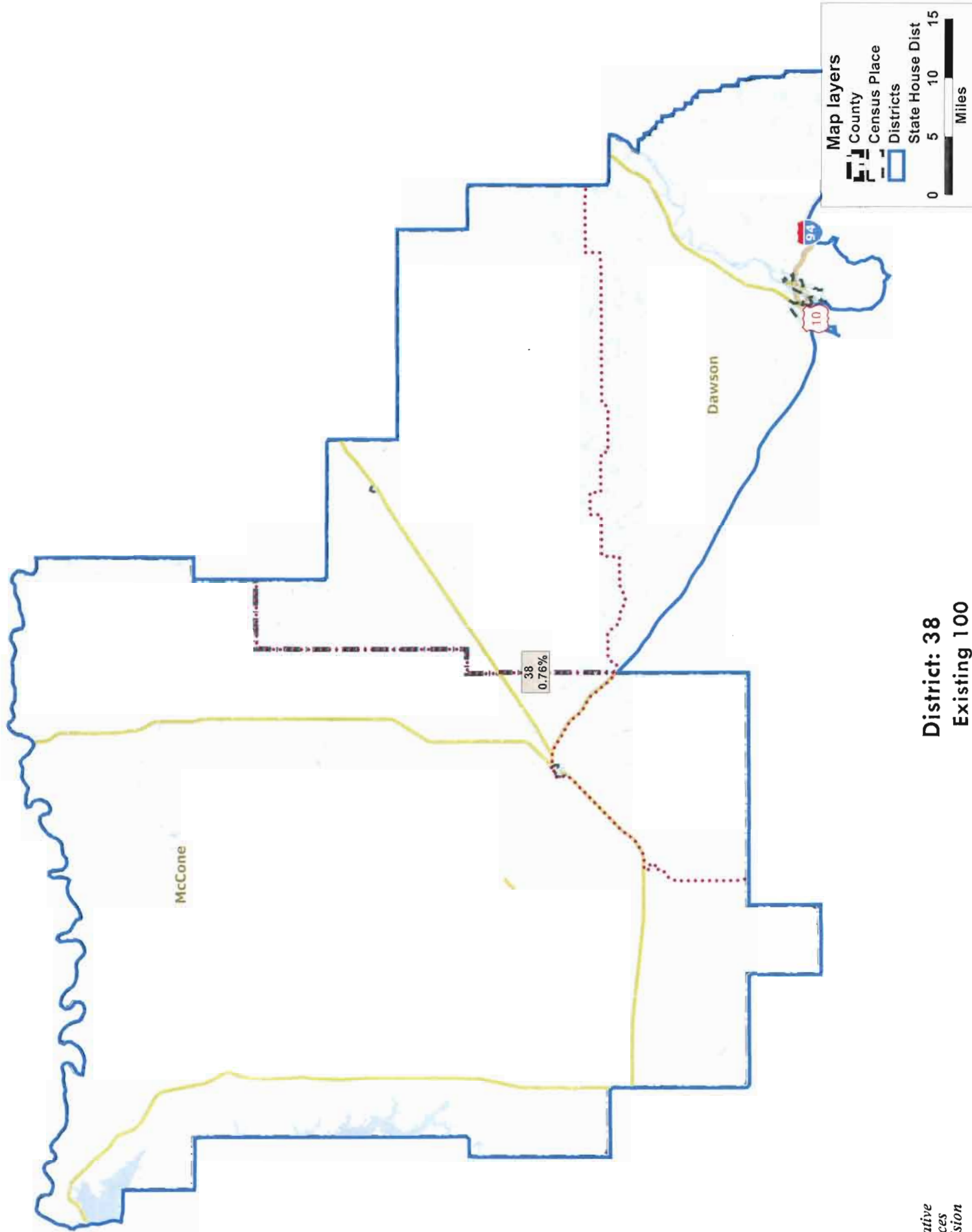
- County
- Census Place
- Districts
- State House Dist

0 5 10 15
Miles

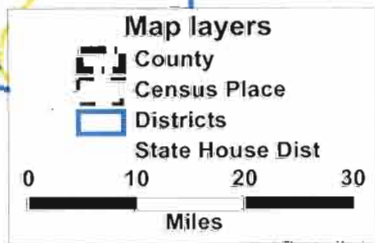
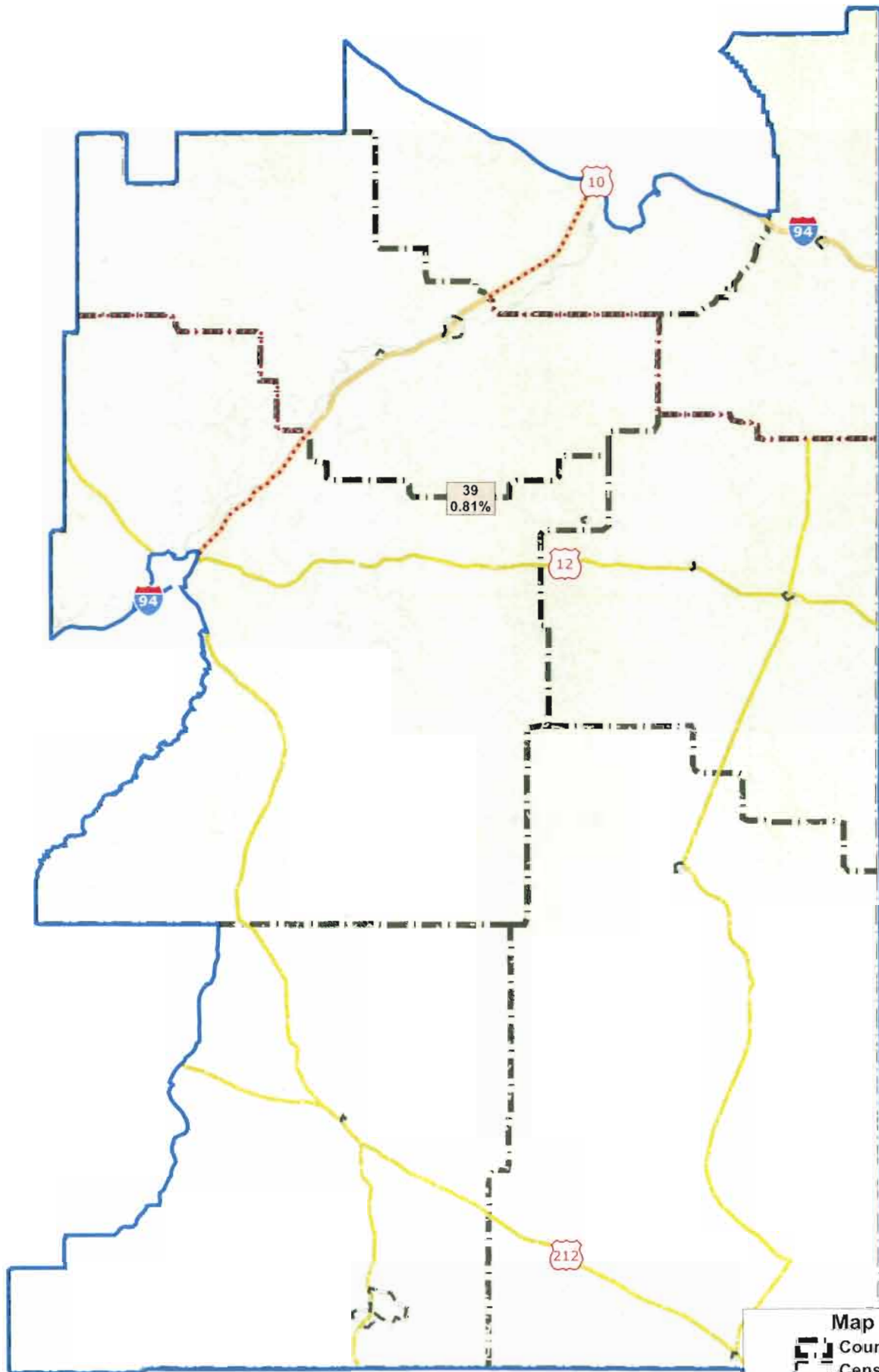
District: 36
Existing 100

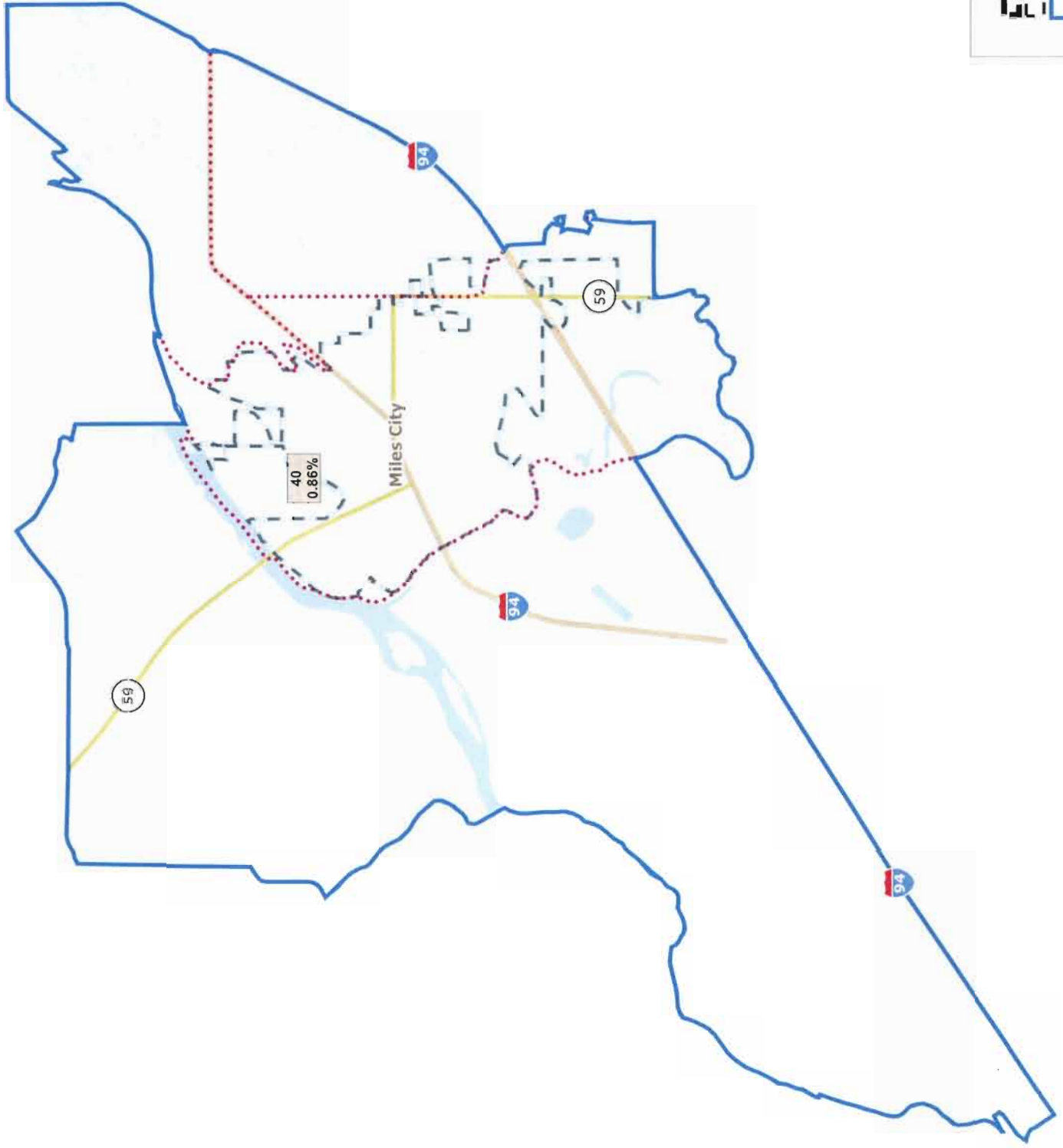


District: 37
Existing 100



District: 38
Existing 100



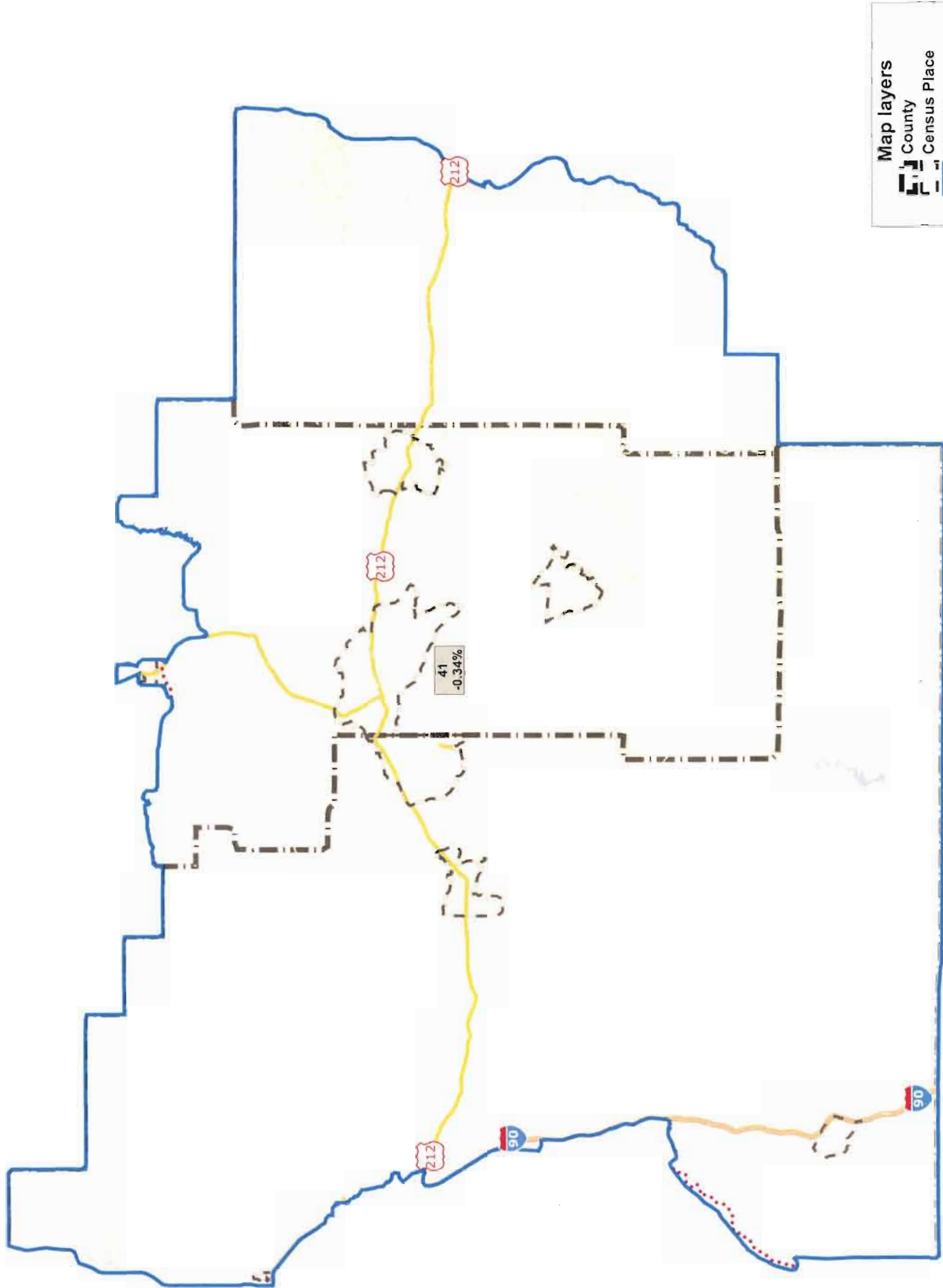


Map layers

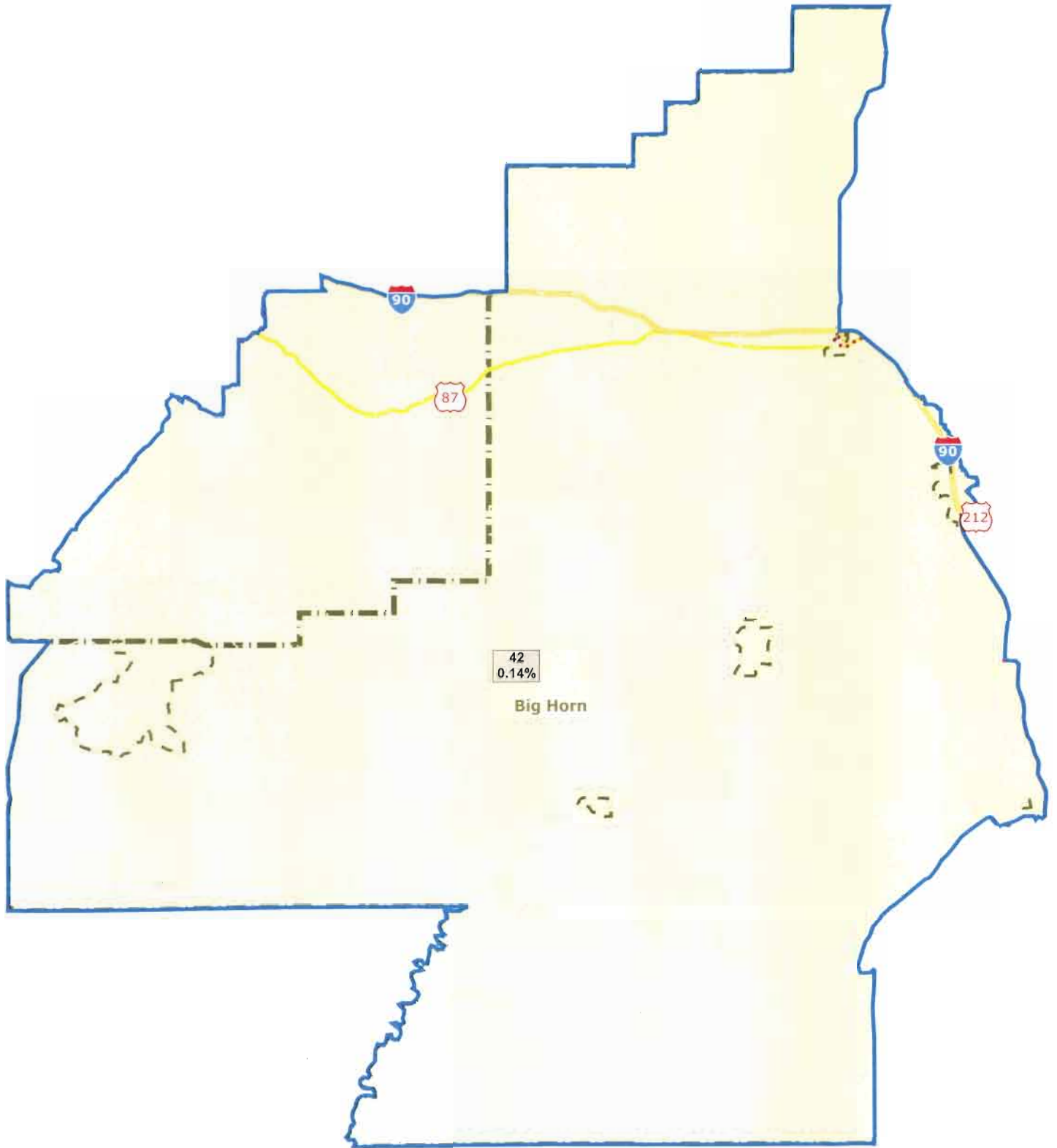
- County
- Census Place
- Districts
- State House Dist

0 .5 1 1.5
Miles

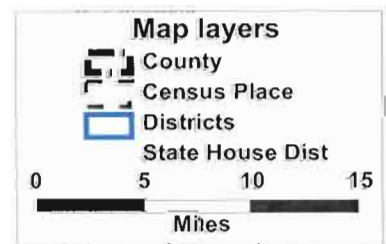
District: 40
Existing 100

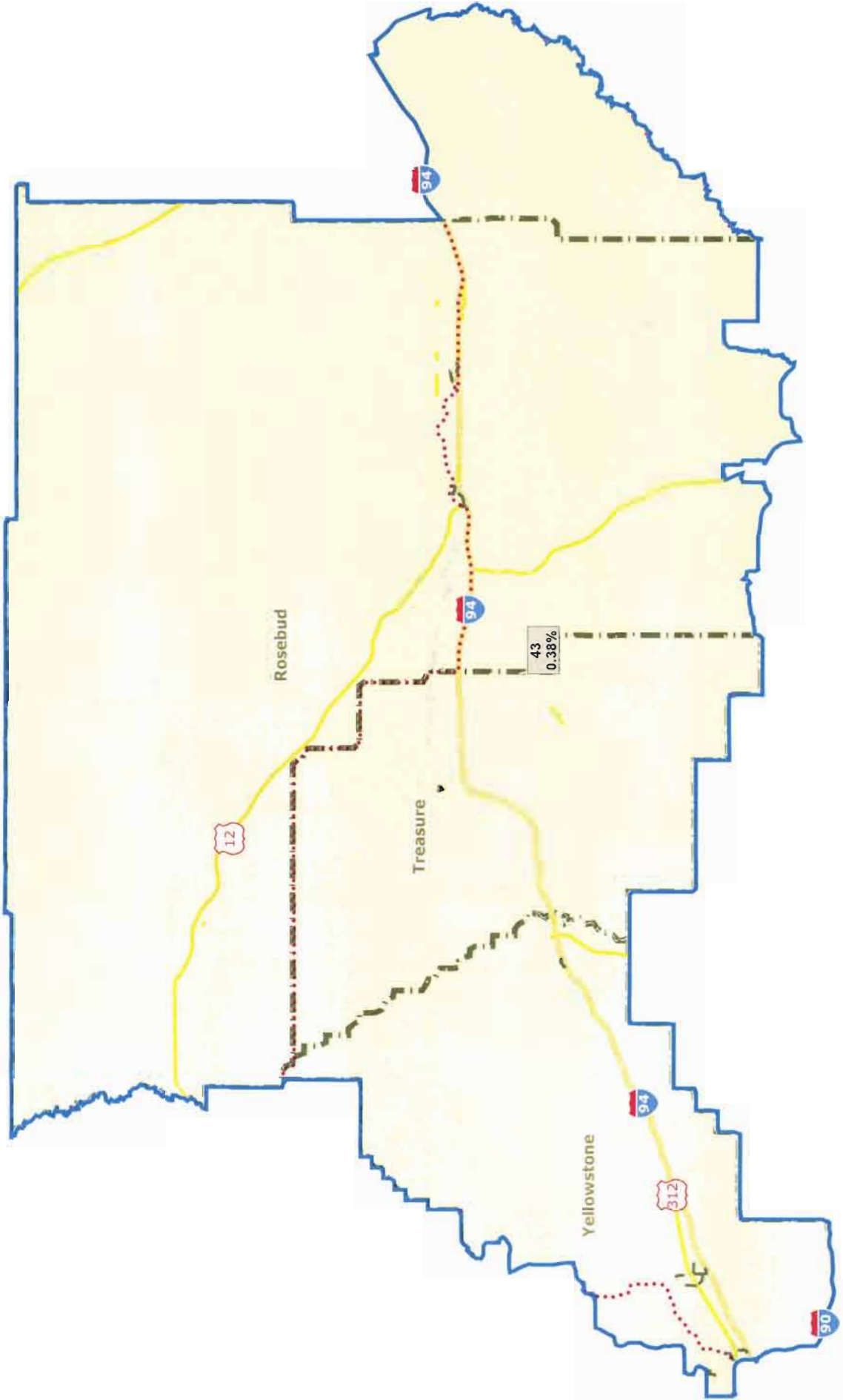


District: 41
Existing 100



District: 42
Existing 100



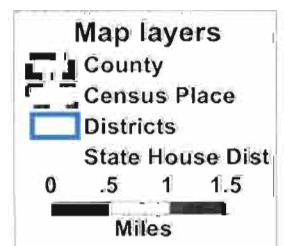
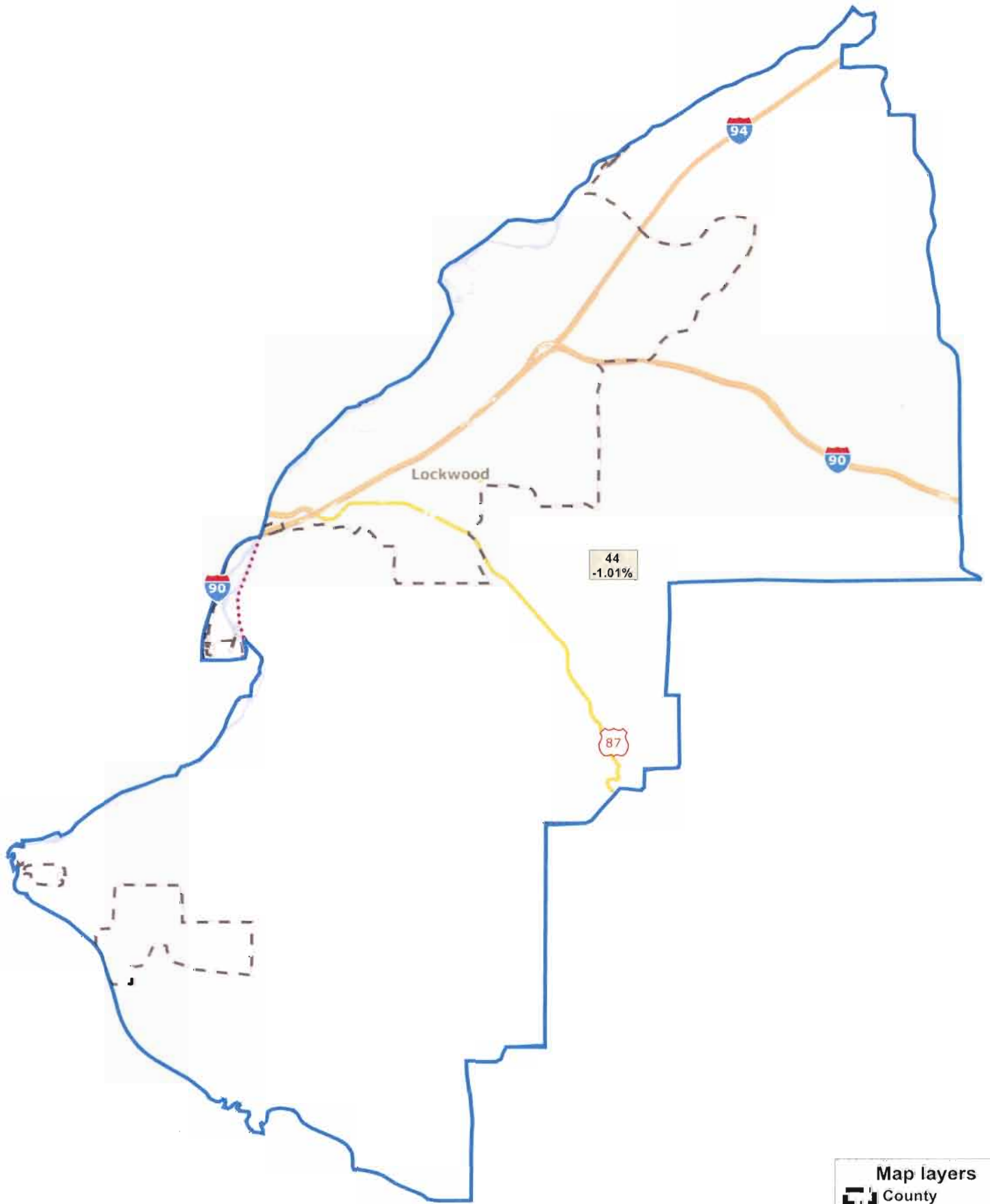


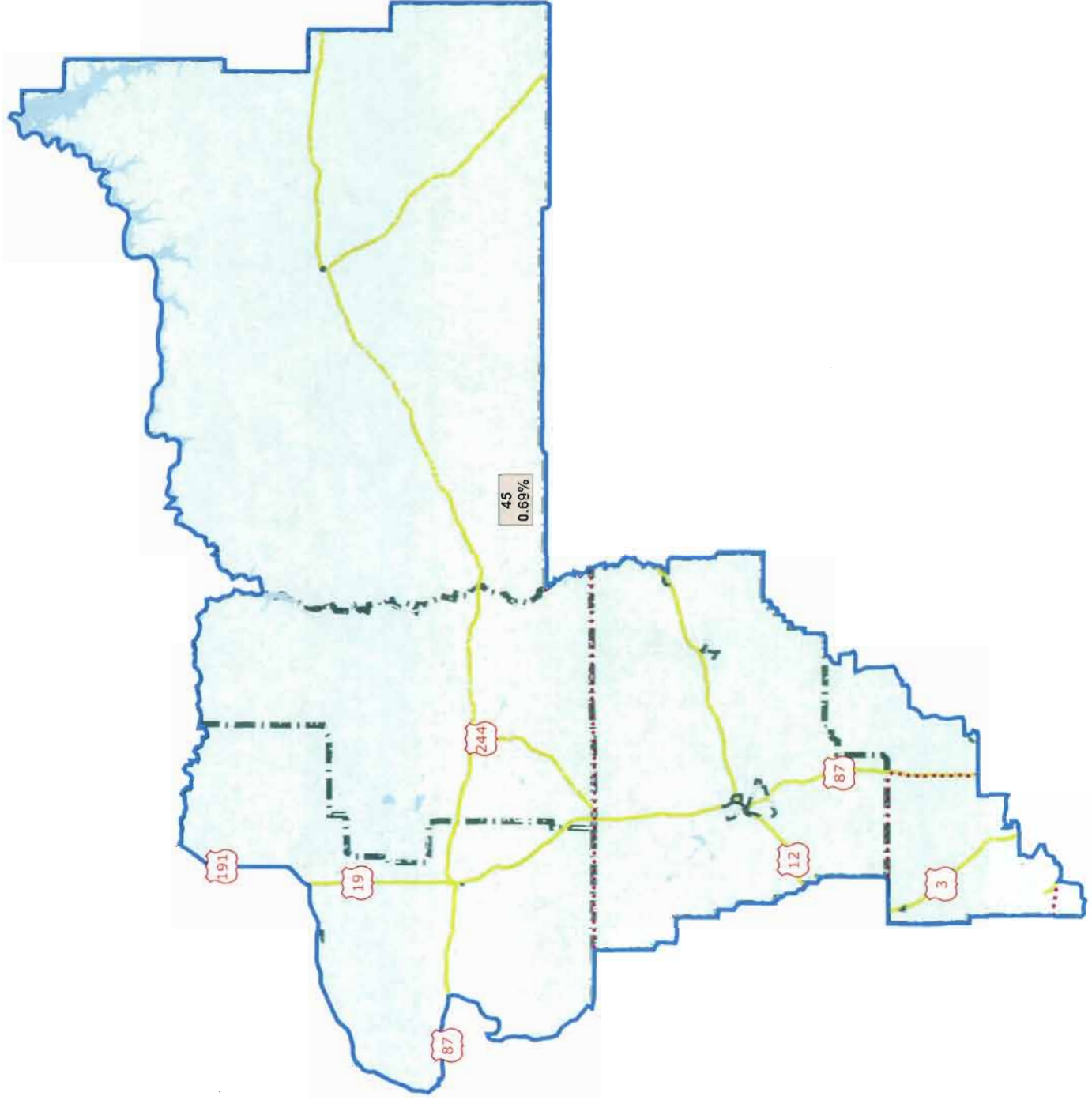
Map layers

- County
- Census Place
- Districts
- State House Dist

0 5 10 15 Miles

District: 43
Existing 100



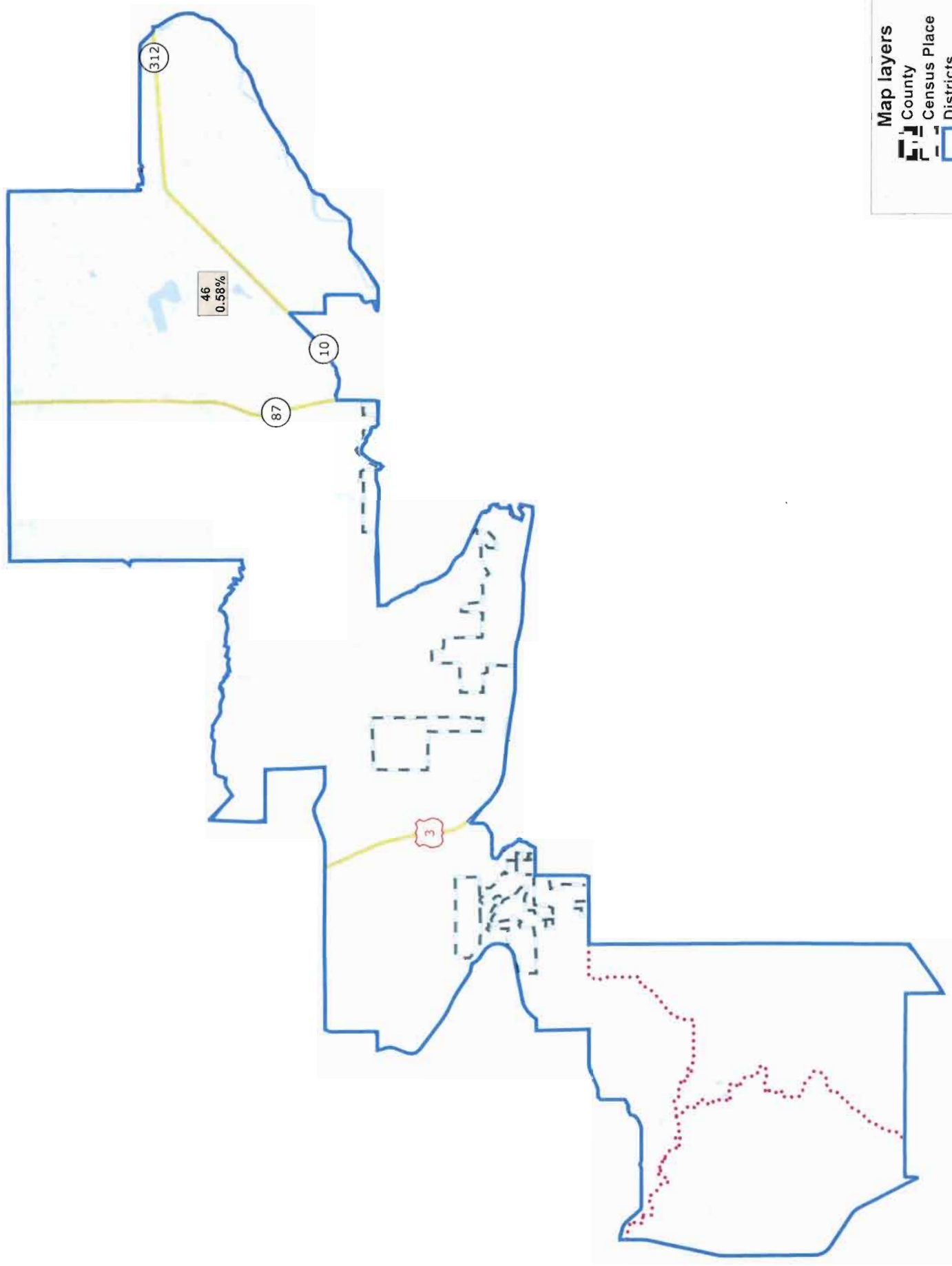


Map layers

- County
- Census Place
- Districts
- State House Dist

0 10 20 30
Miles

District: 45
Existing 100



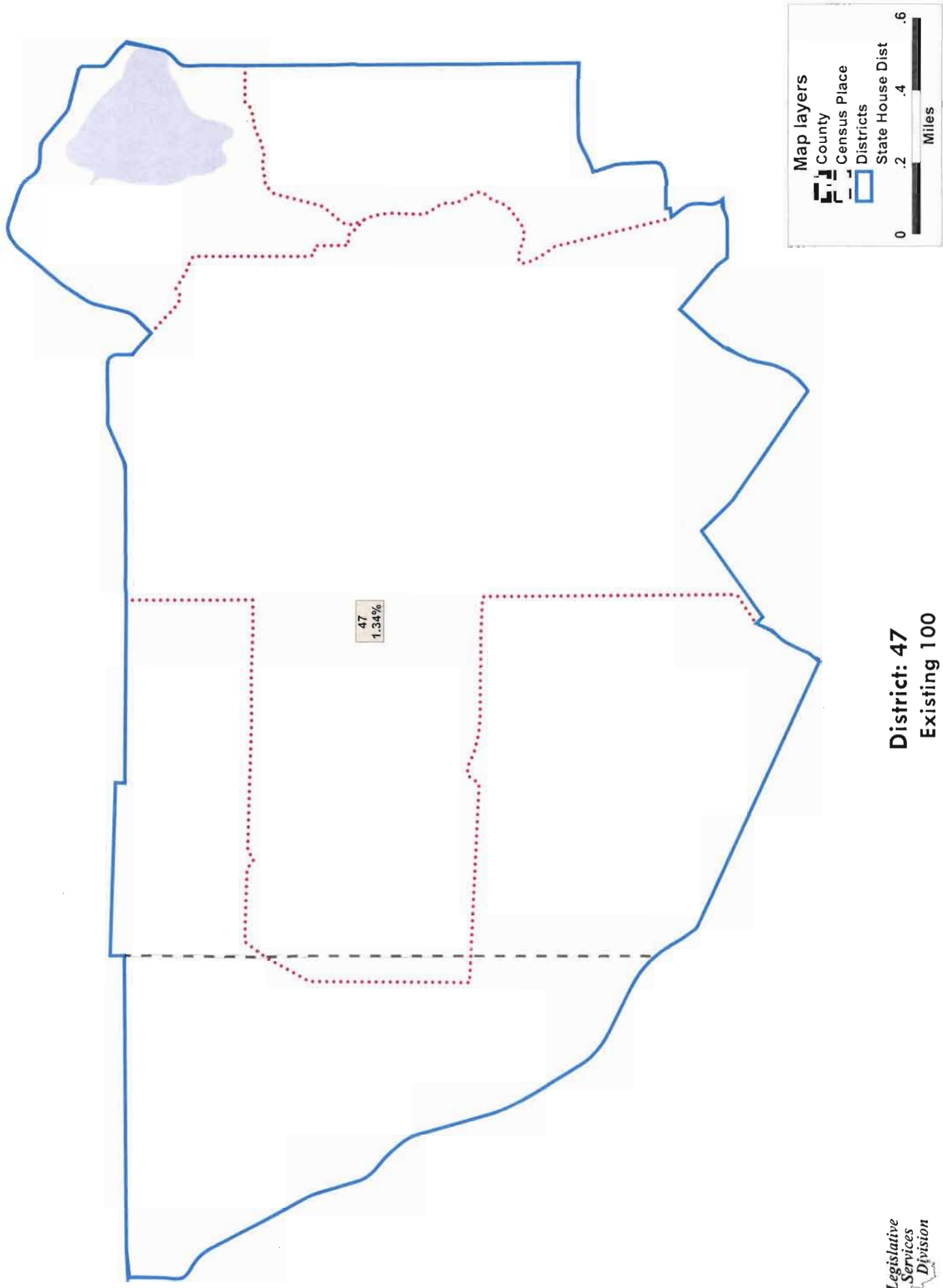
Map layers

- County
- Census Place
- Districts
- State House Dist

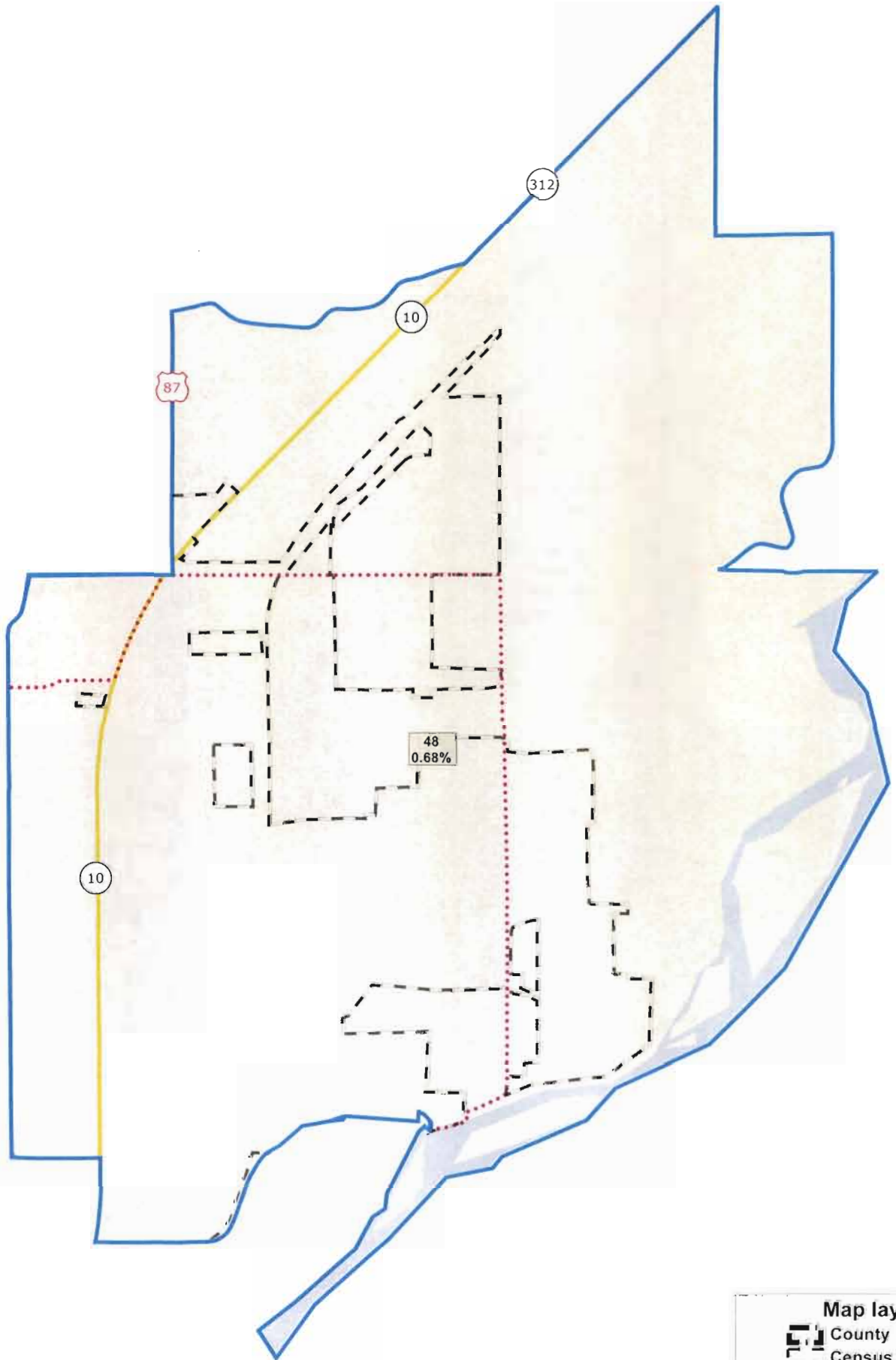
0 1.5 3 4.5
Miles

District: 46
Existing 100

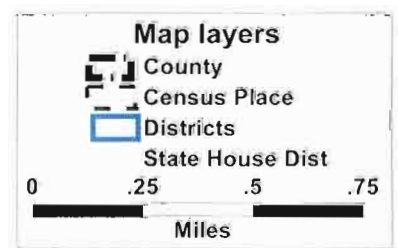
District: 47
Existing 100

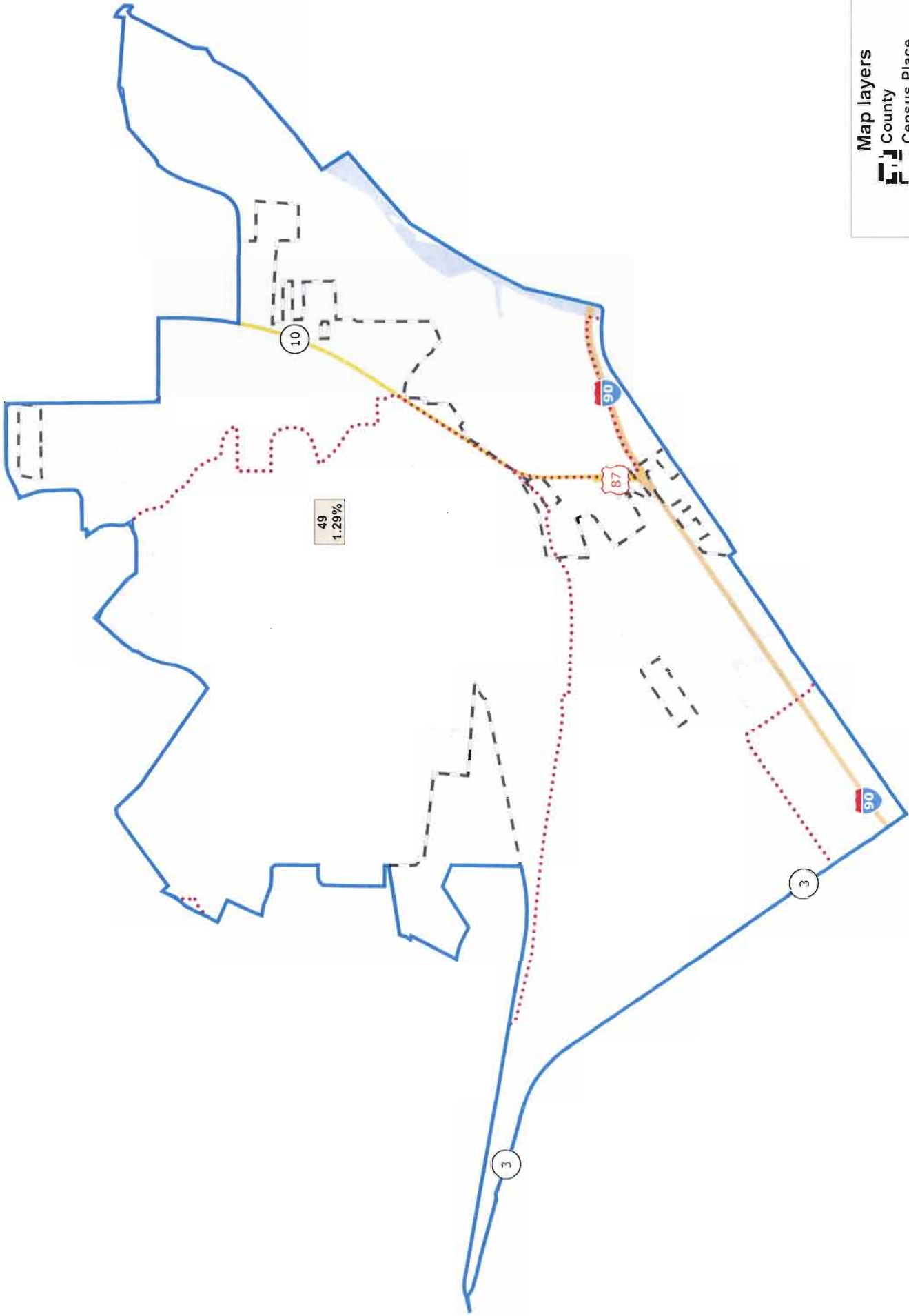


47
1.34%



District: 48
Existing 100



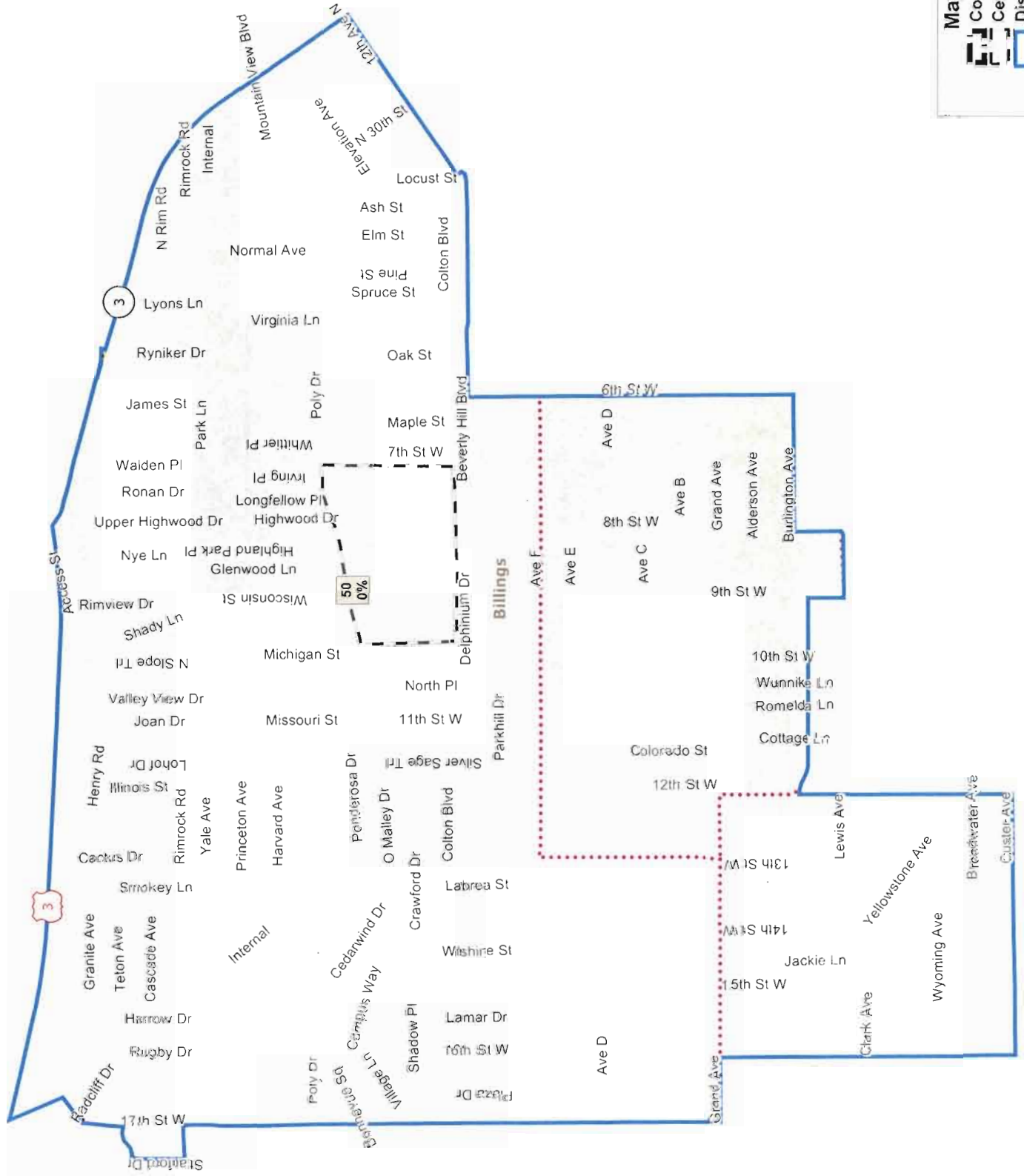


Map layers

-  County
-  Census Place
-  Districts
-  State House Dist

0 .25 .5 .75 Miles

District: 49
Existing 100

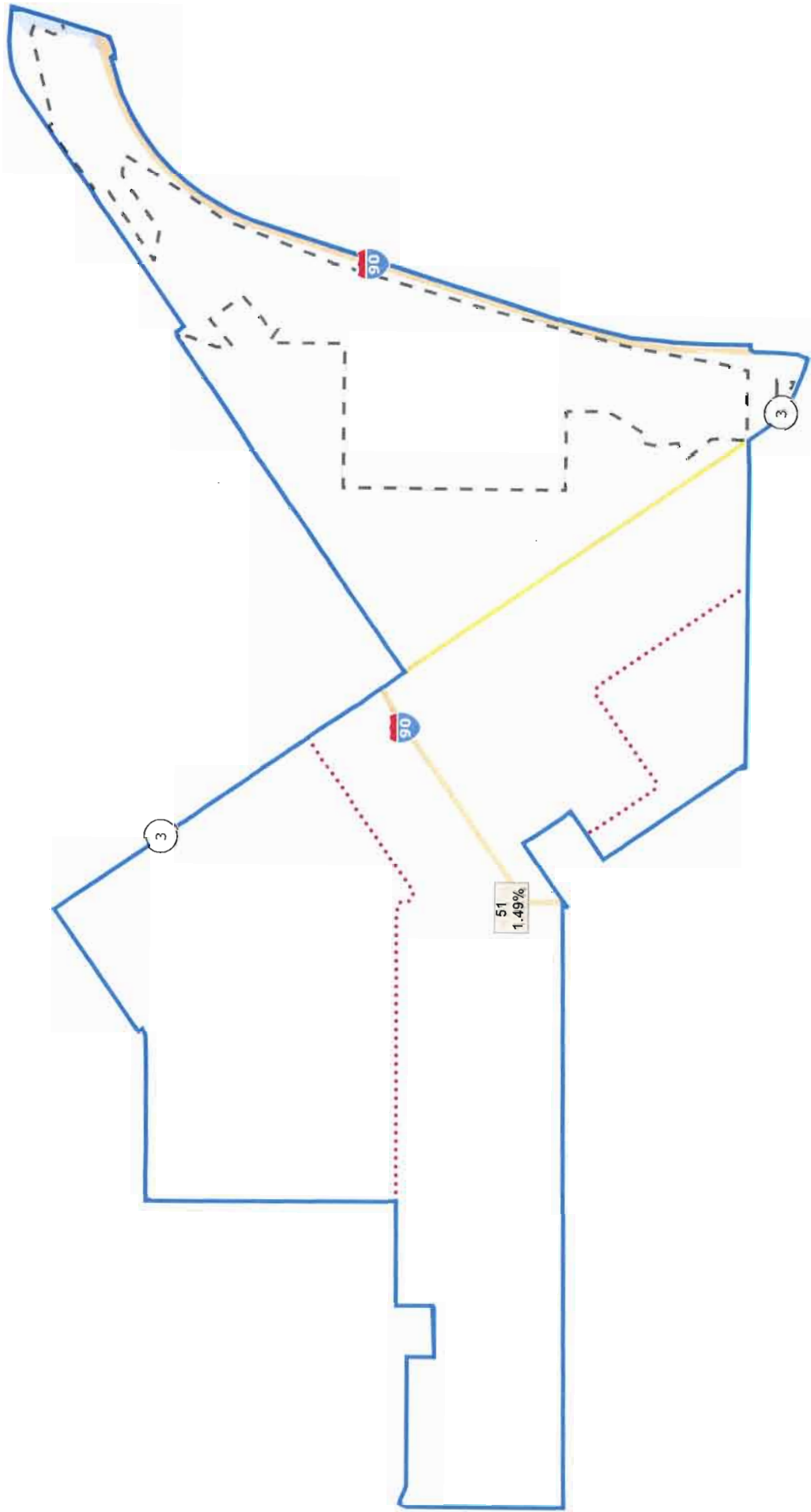


Map layers

- County
- Census Place
- Districts
- State House Dist

0 .15 .3 .45
Miles

District: 50
Existing 100

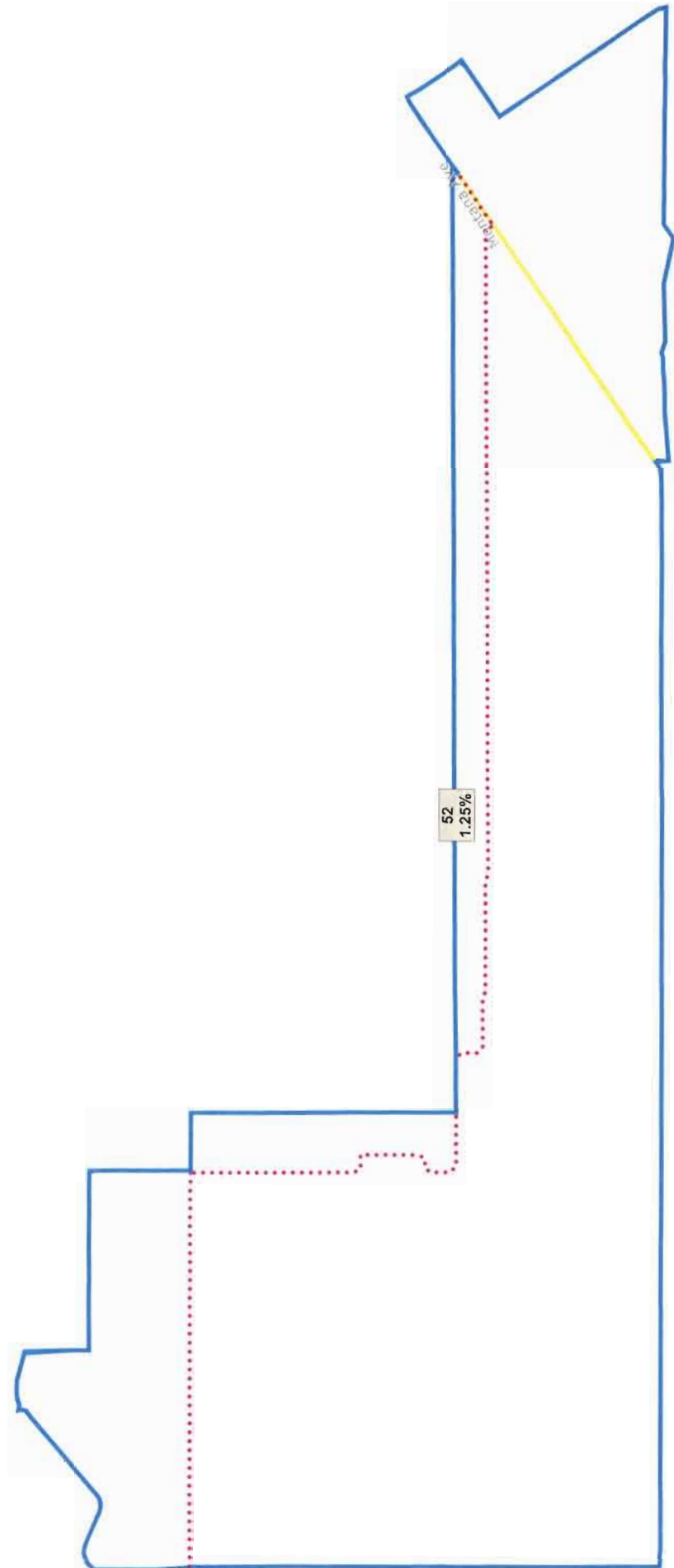


Map layers

- County
- Census Place
- Districts
- State House Dist

0 .2 .4 .6 Miles

District: 51
Existing 100

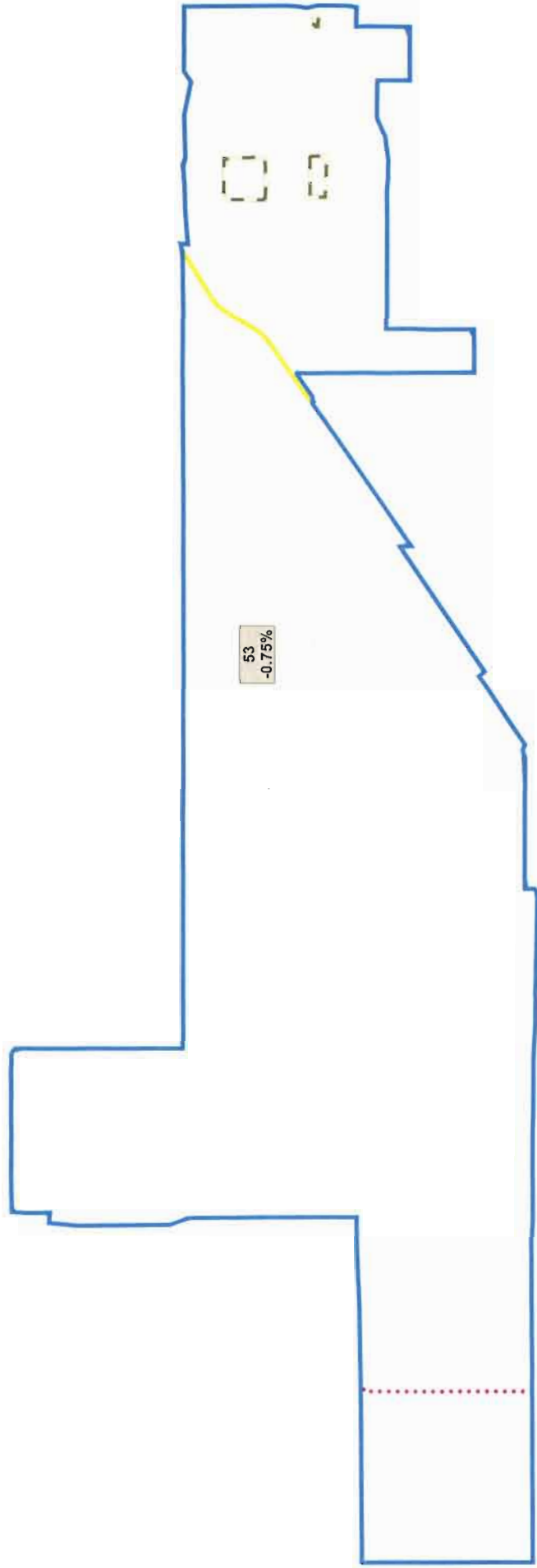


Map layers

- County
- Census Place
- Districts
- State House Dist

0 .15 .3 .45
Miles

District: 52
Existing 100

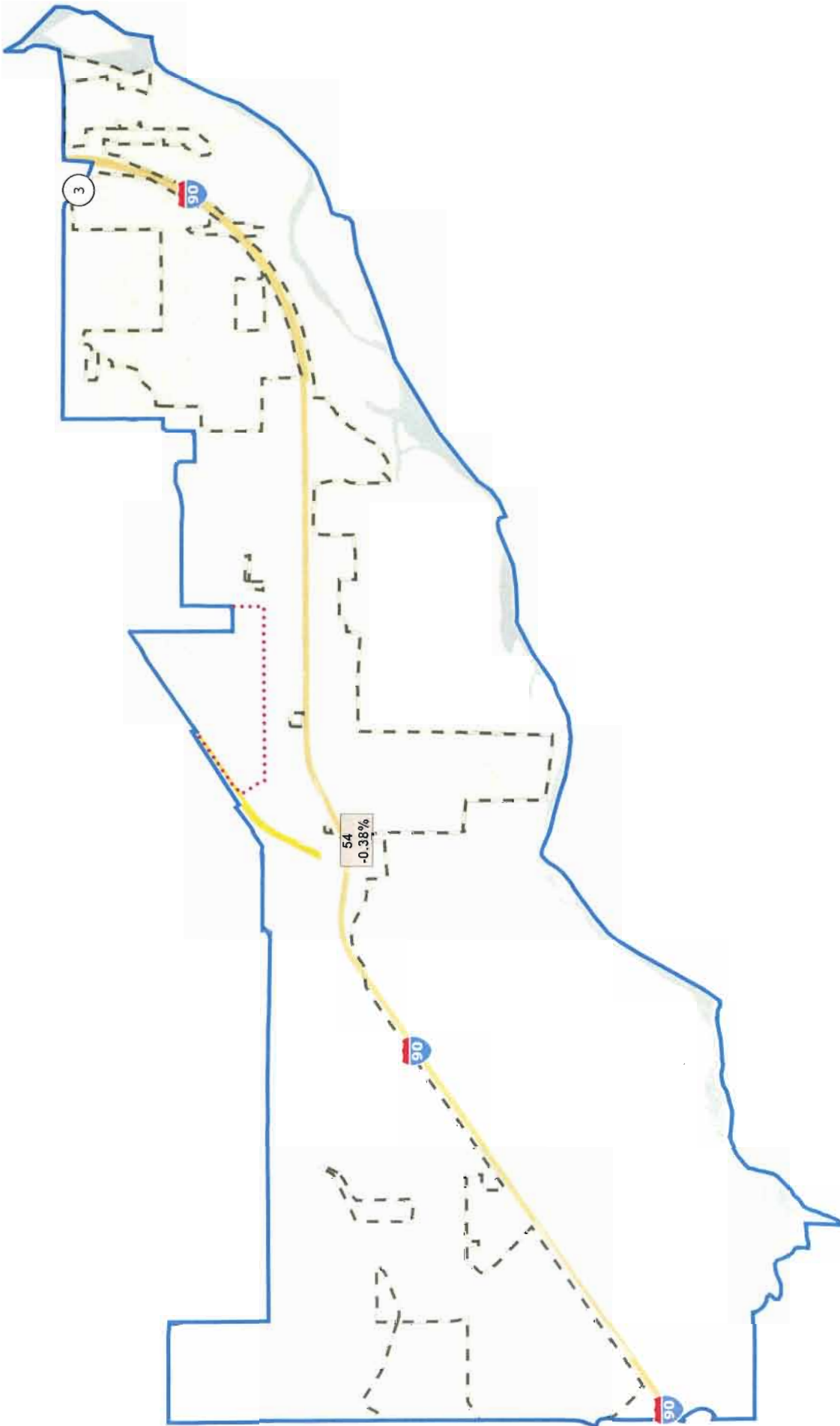


Map layers

- County
- Census Place
- Districts
- State House Dist

0 .25 .5 .75 Miles

District: 53
Existing 100

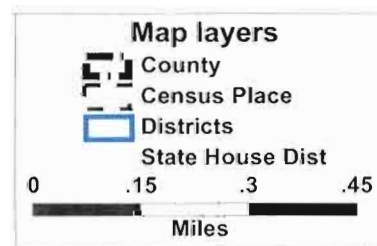
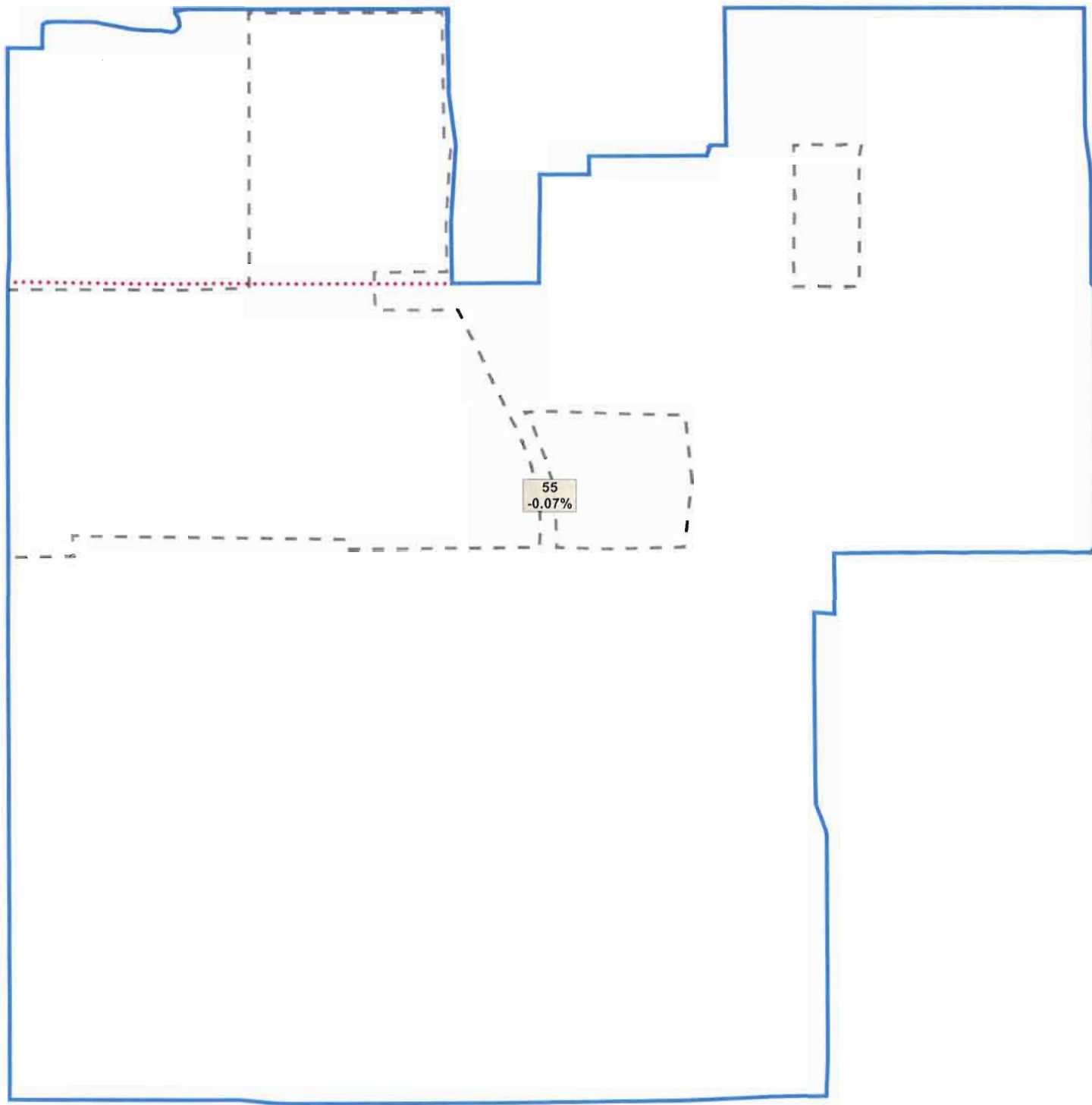


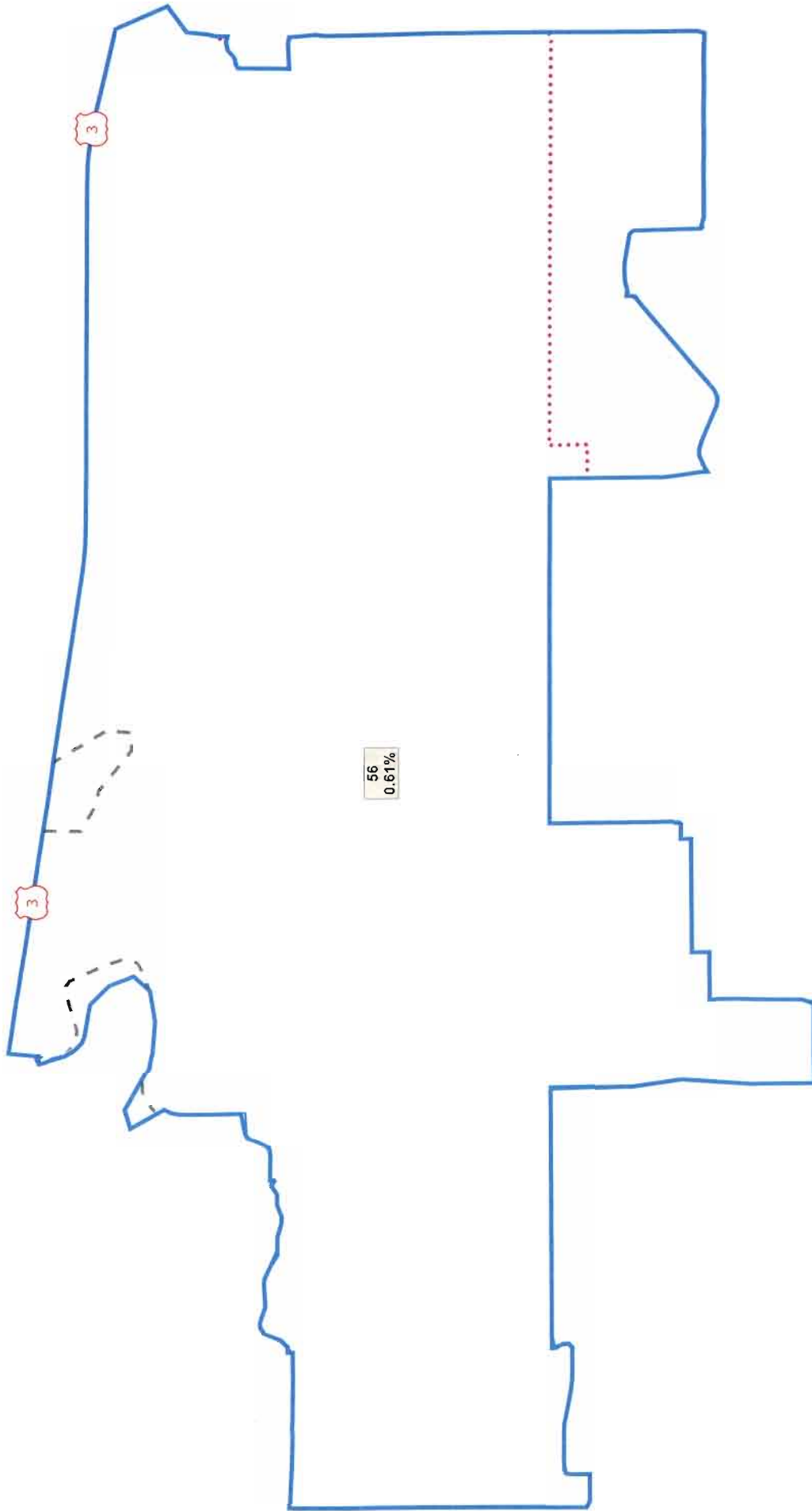
Map layers

- County
- Census Place
- Districts
- State House Dist

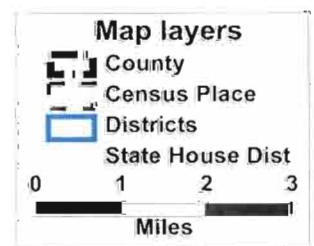
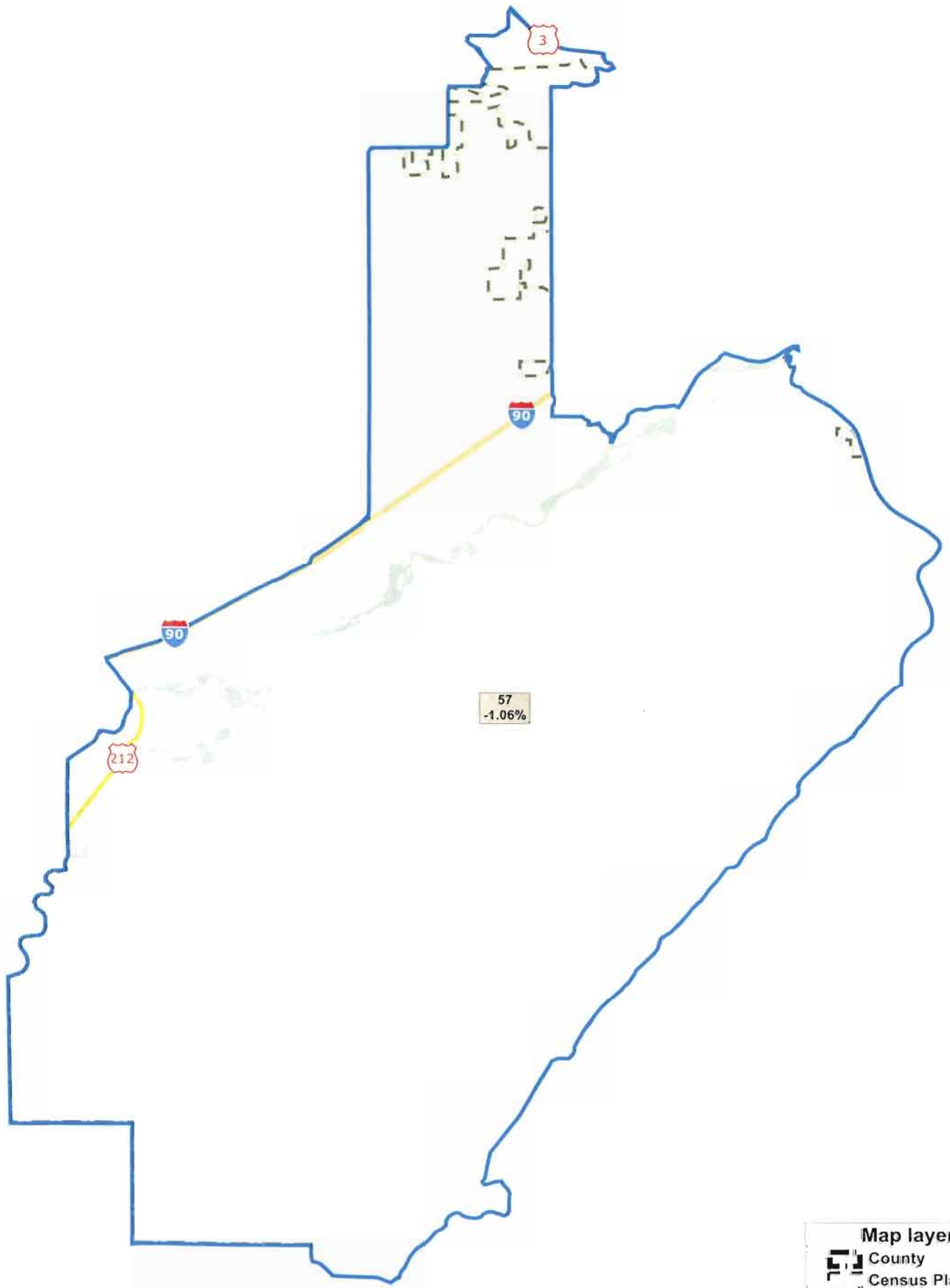
0 .33 .67 1 Miles

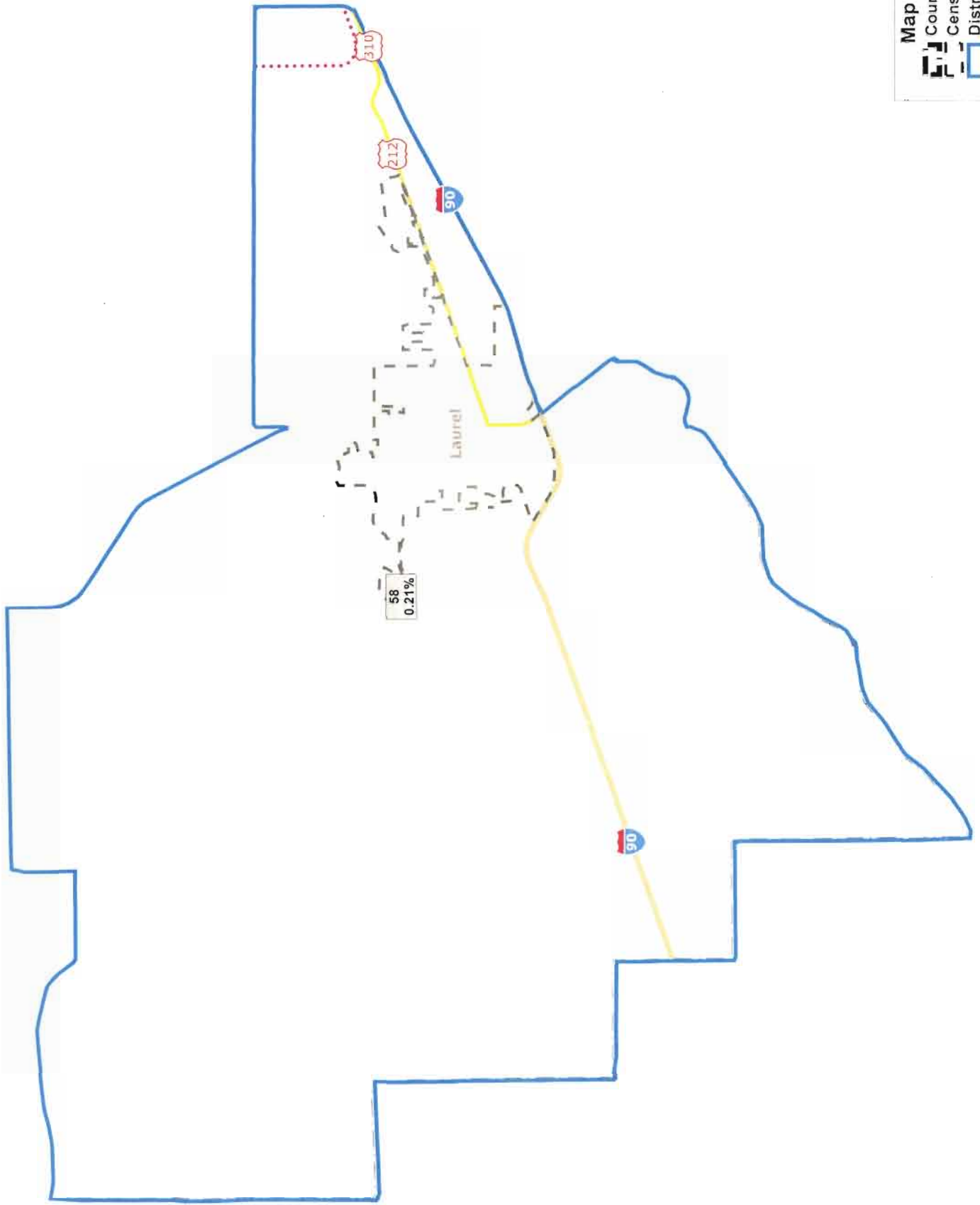
District: 54
Existing 100





District: 56
Existing 100



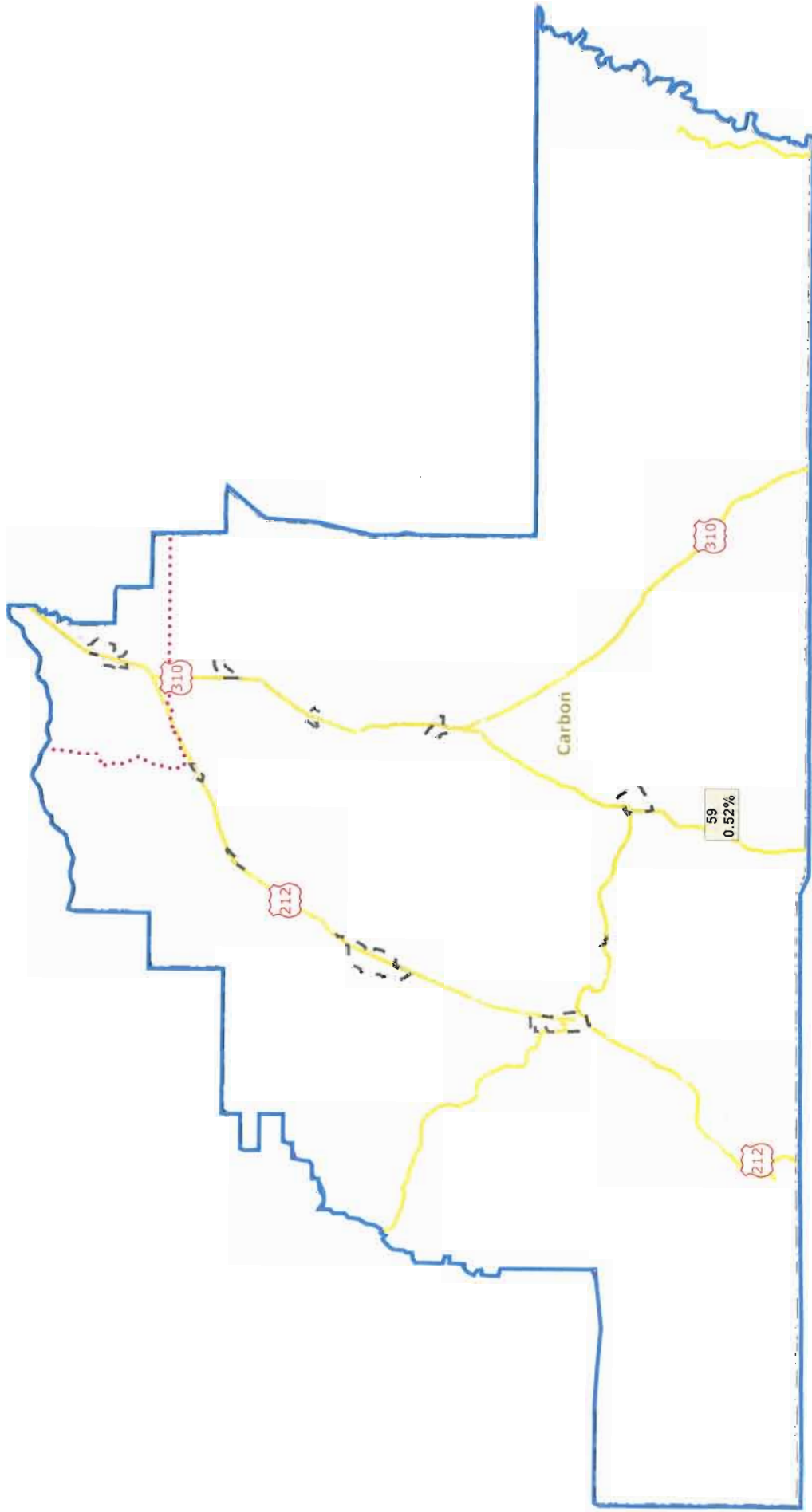


Map layers

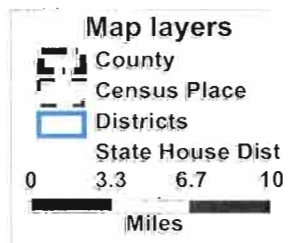
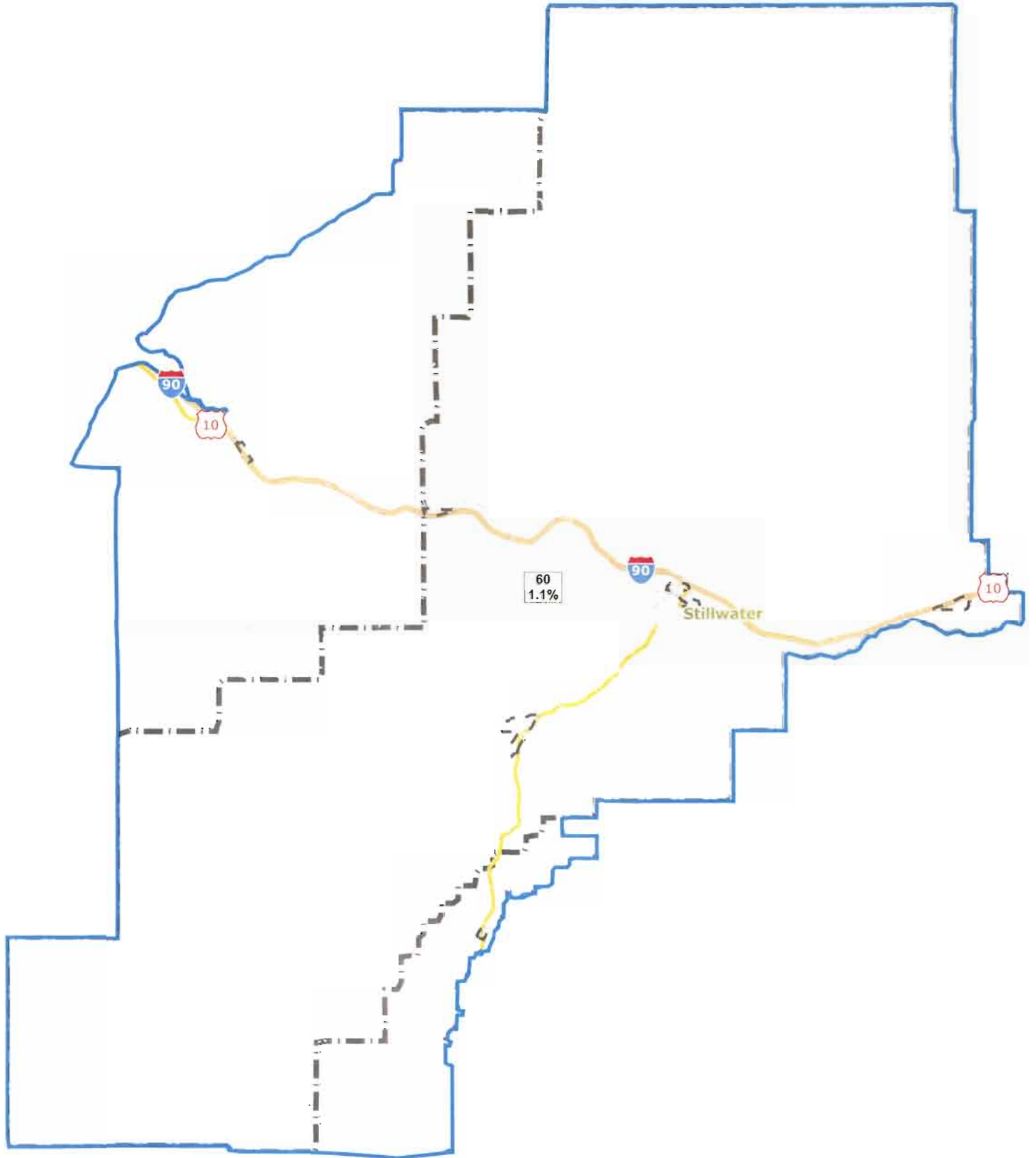
- County
- Census Place
- Districts
- State House Dist

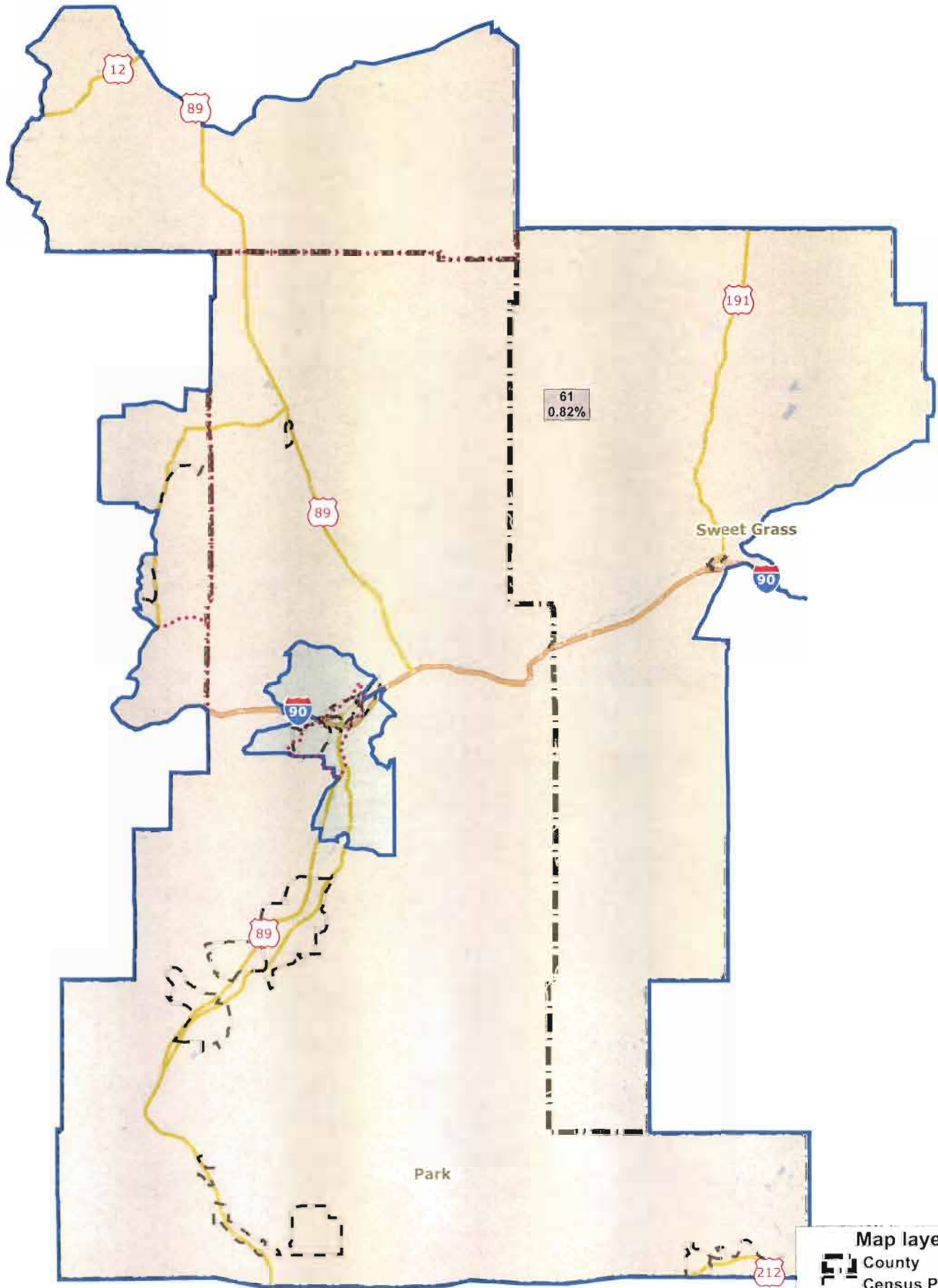
0 .5 1 1.5
Miles

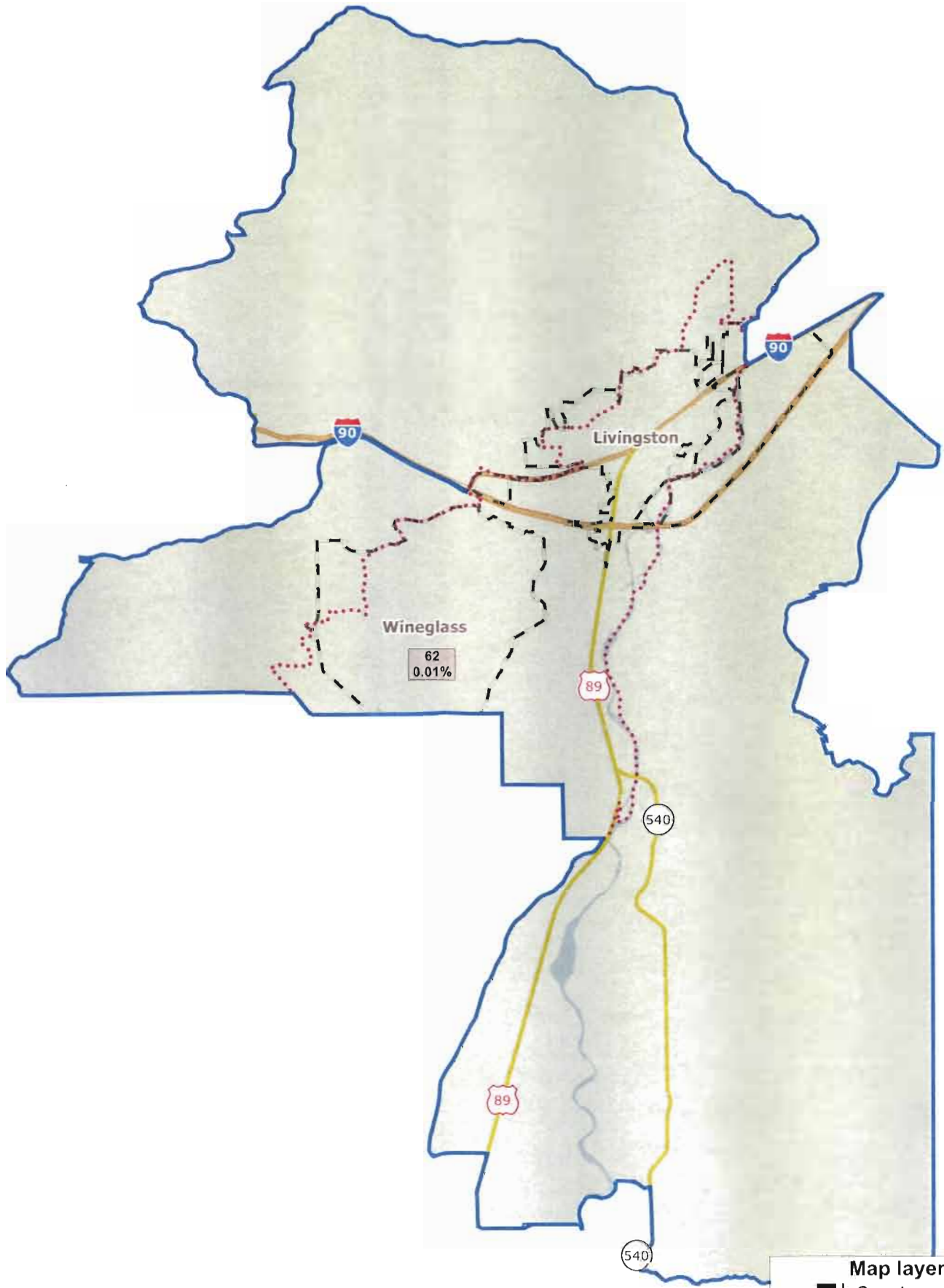
District: 58
Existing 100



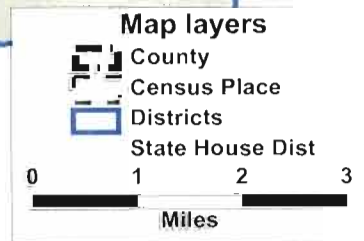
District: 59
Existing 100

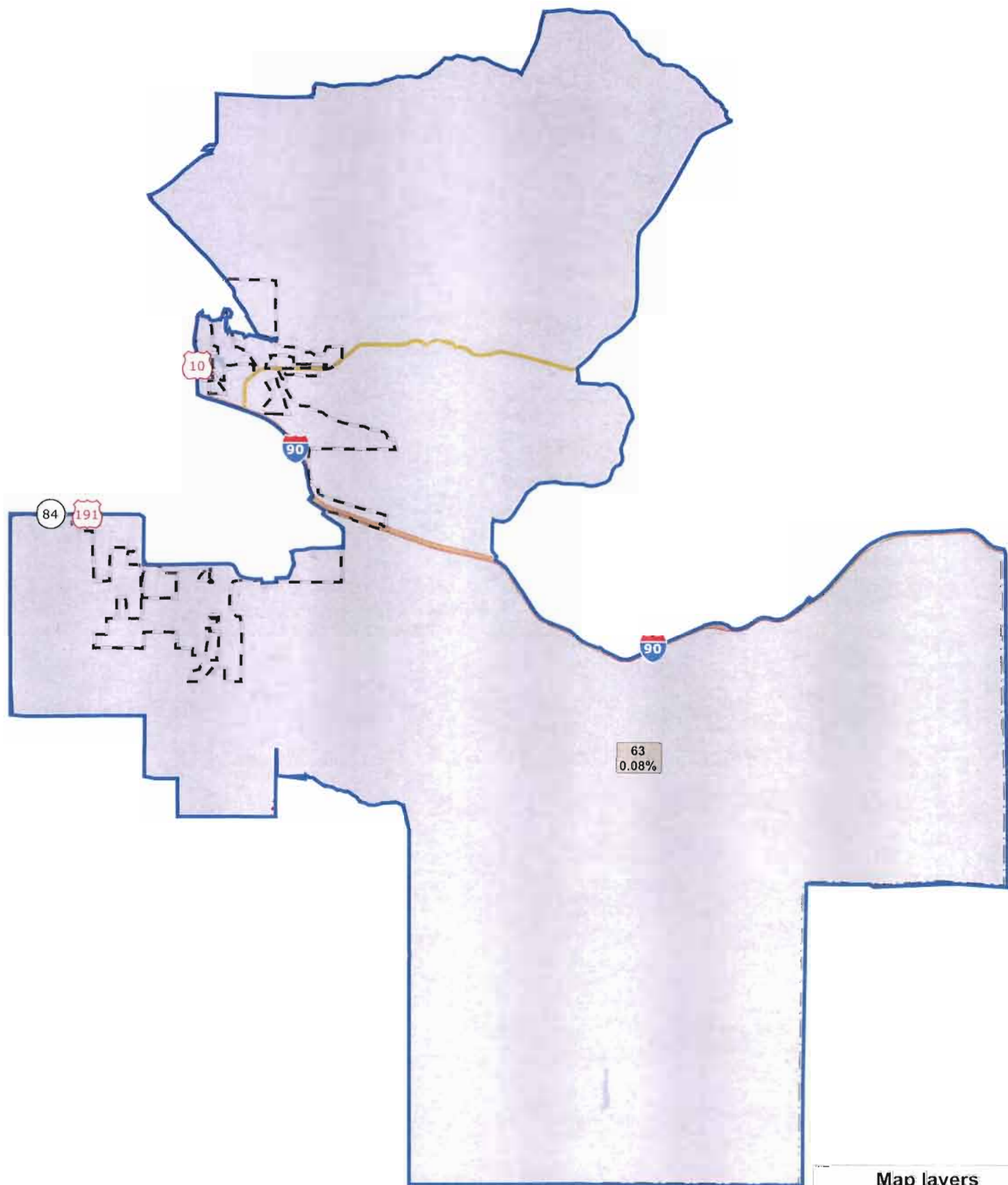










District: 62
Existing 100




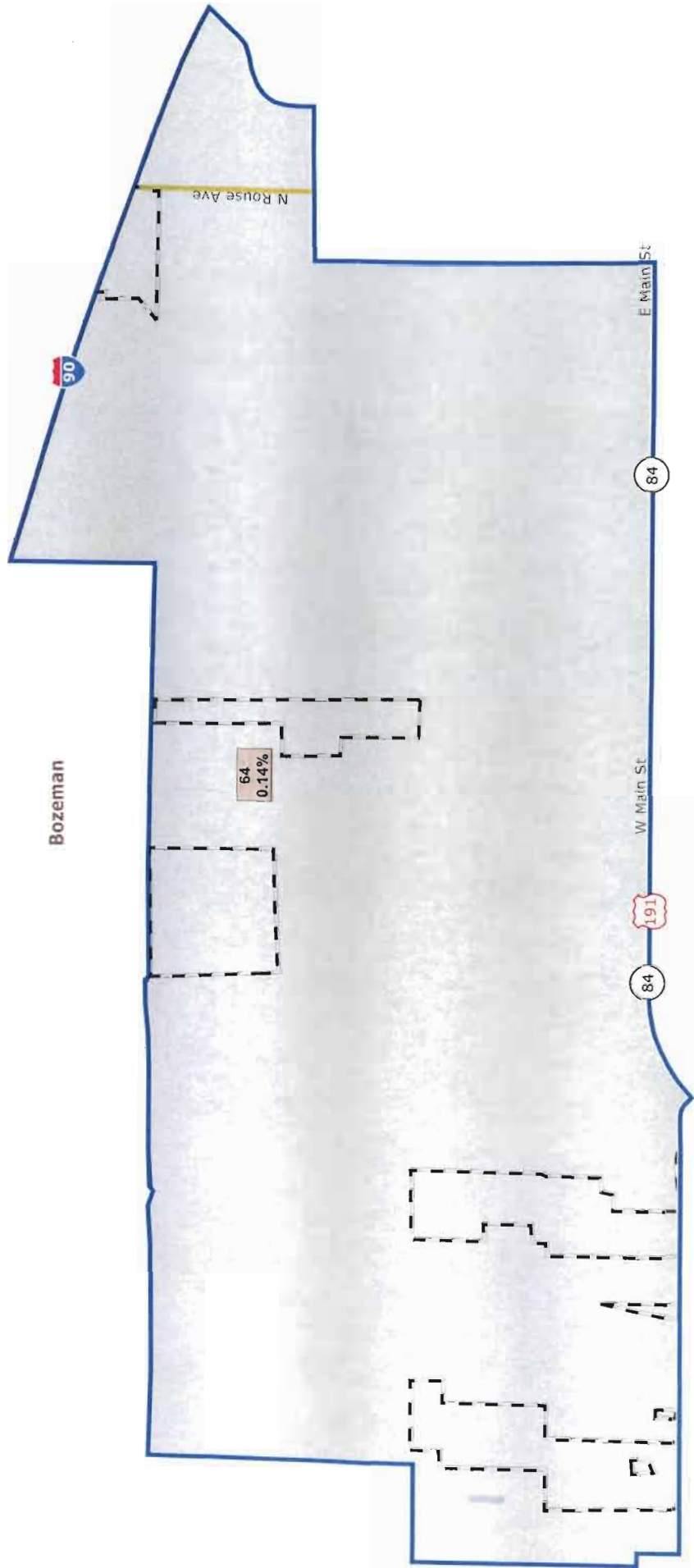


Map layers


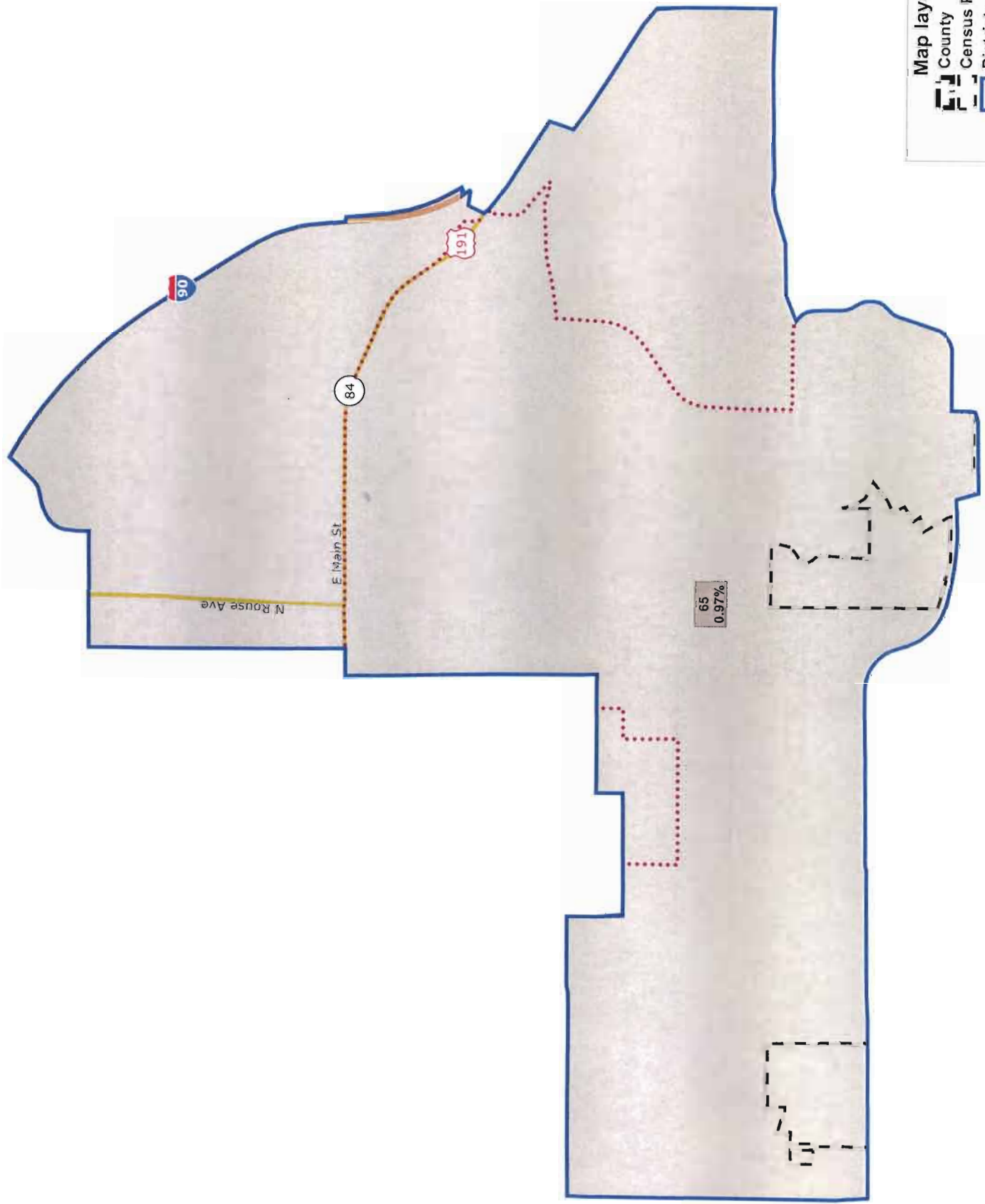
-  County
-  Census Place
-  Districts
-  State House Dist

0 1 2 3
Miles

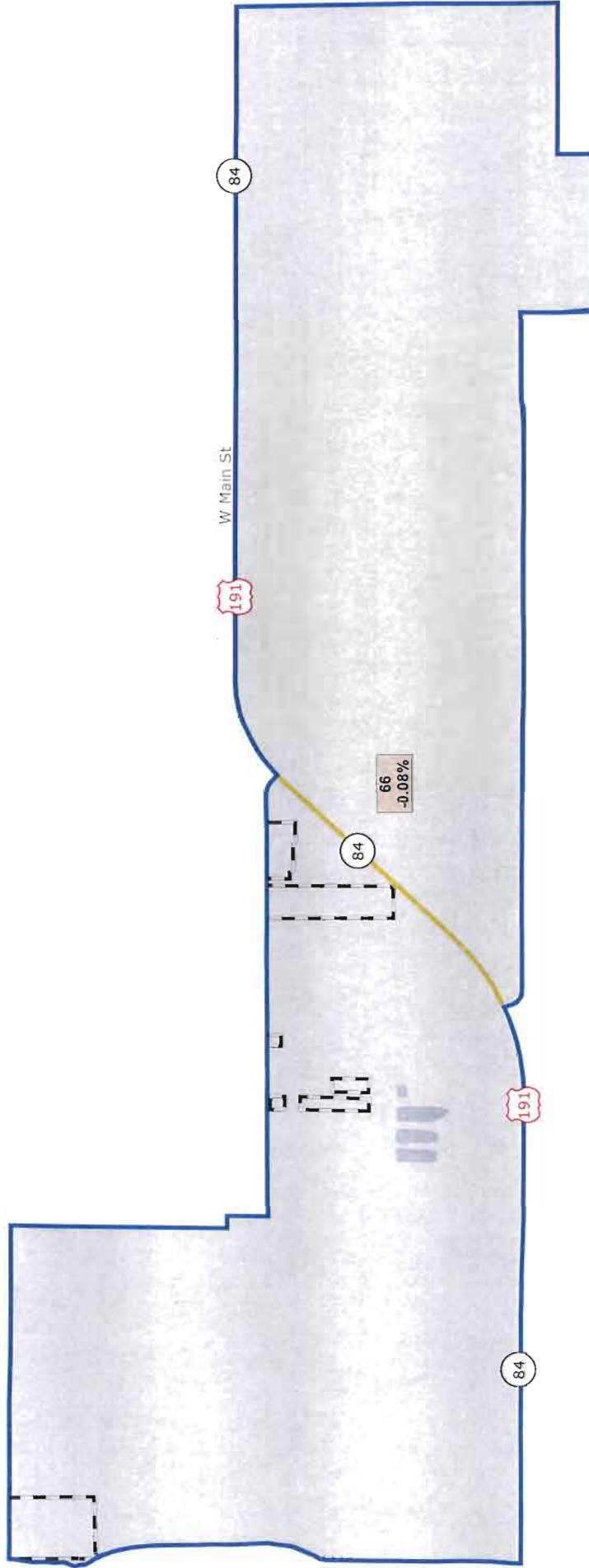
District: 63
Existing 100



District: 64
Existing 100



District: 65
Existing 100

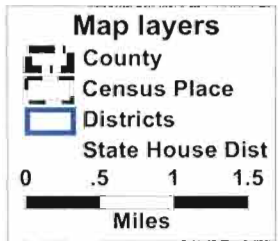
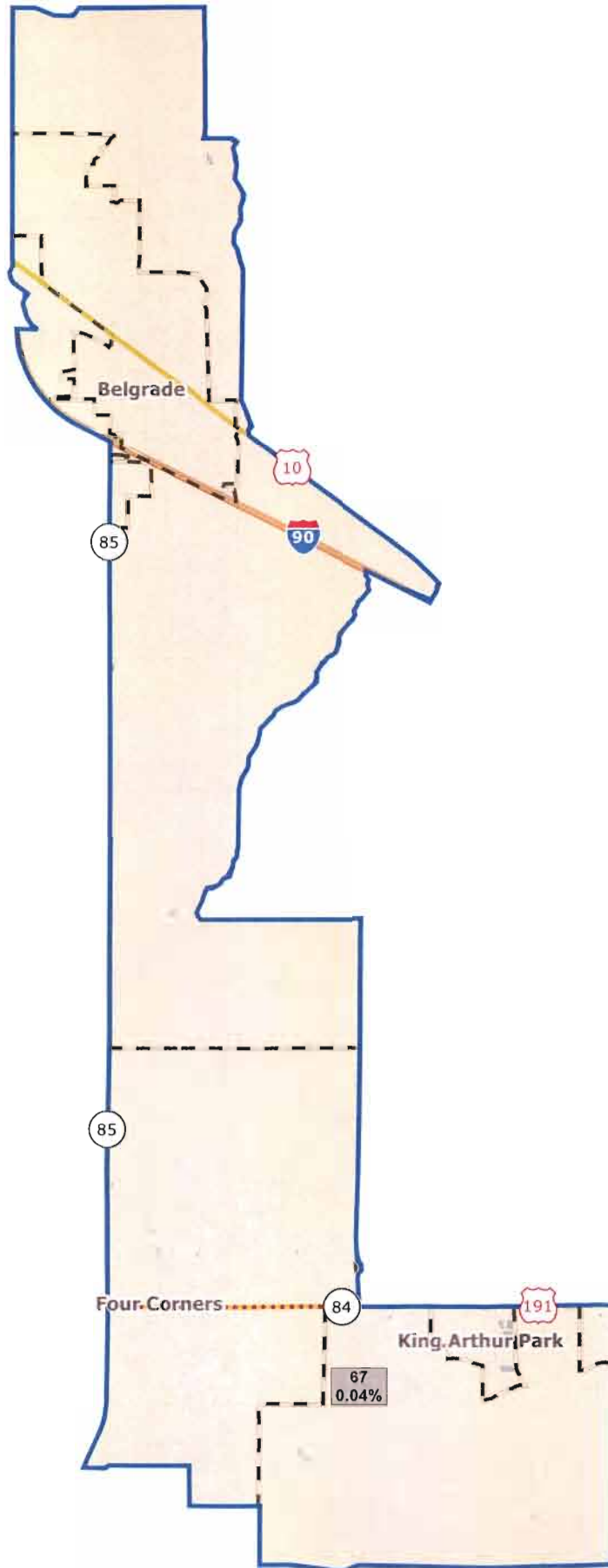


Map layers

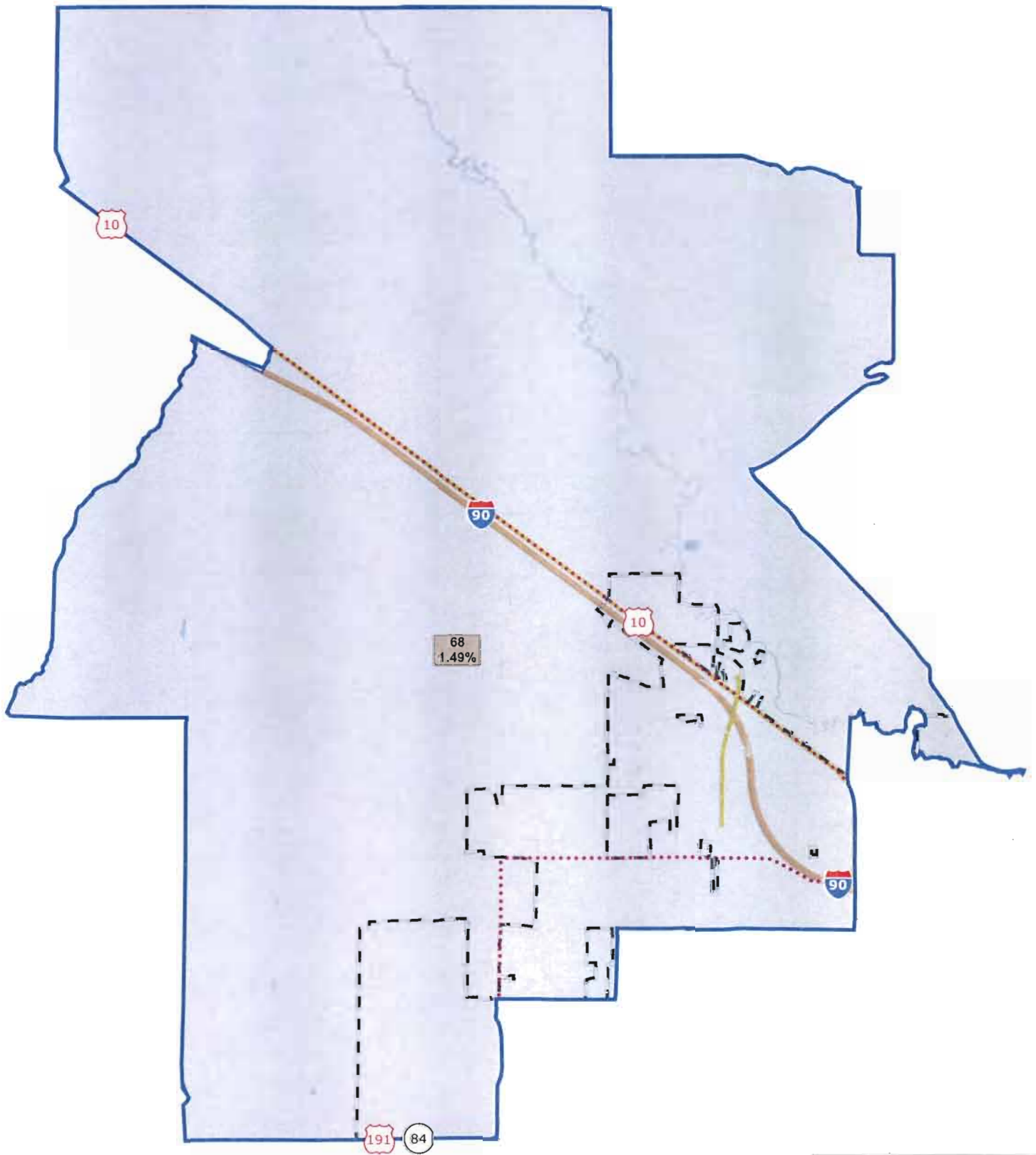
- County
- Census Place
- Districts
- State House Dist

0 .15 .3 .45 Miles

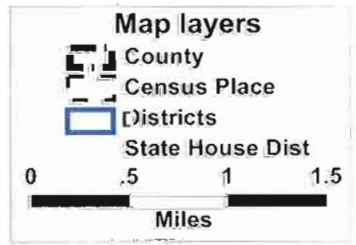
District: 66
Existing 100



District: 67
Existing 100

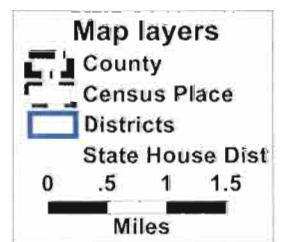


District: 68
Existing 100

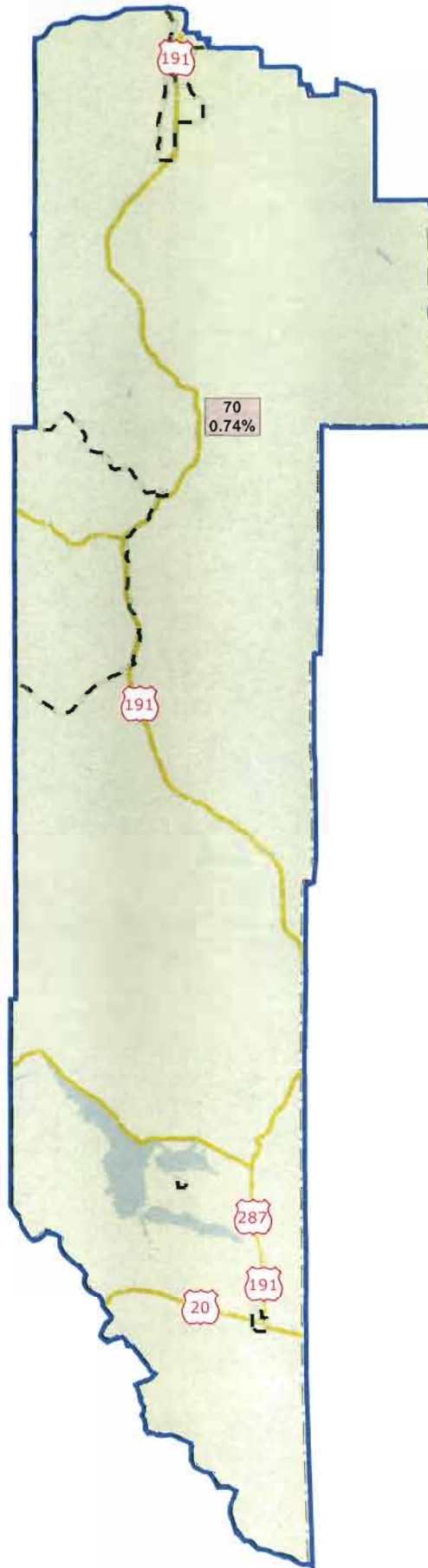




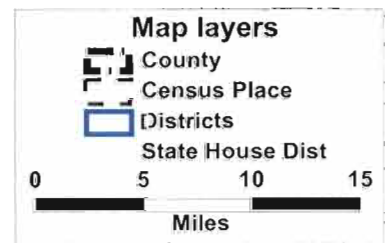
District: 69
Existing 100

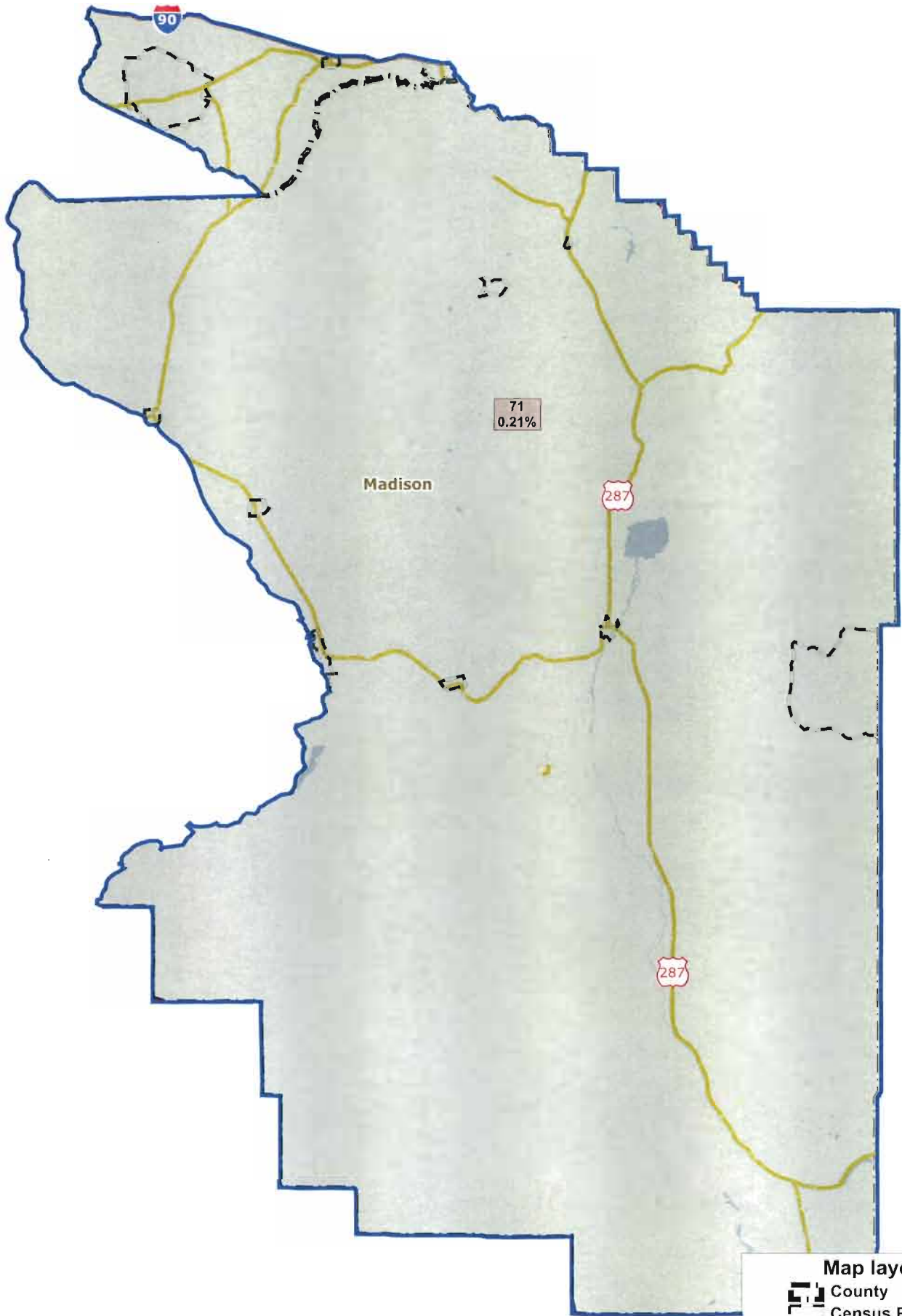


Gallatin



District: 70
Existing 100





71
0.21%

Madison

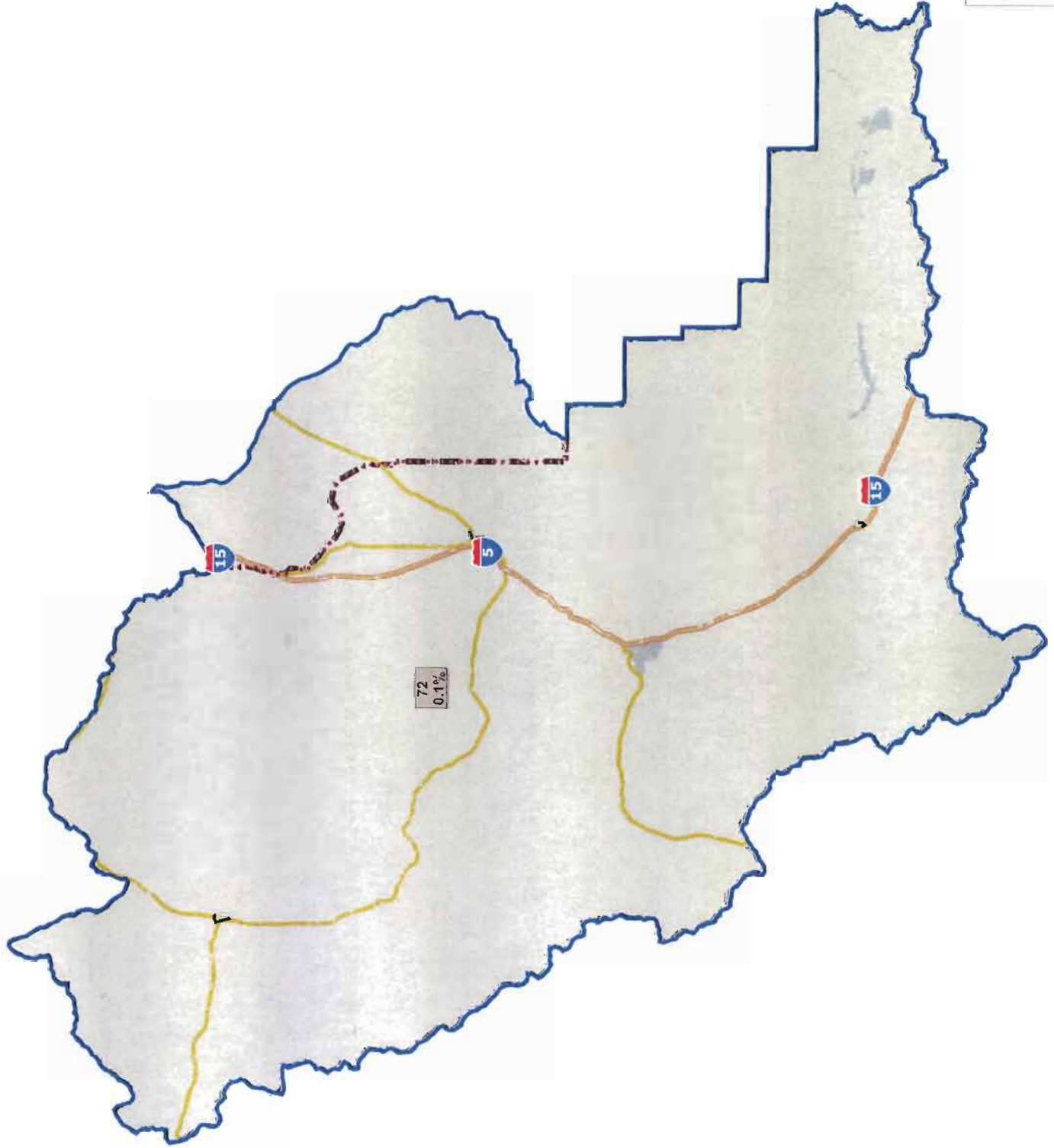
287

287





Map layers

- County
- Census Place
- Districts
- State House Dist

0 5 10 15
Miles



Map layers

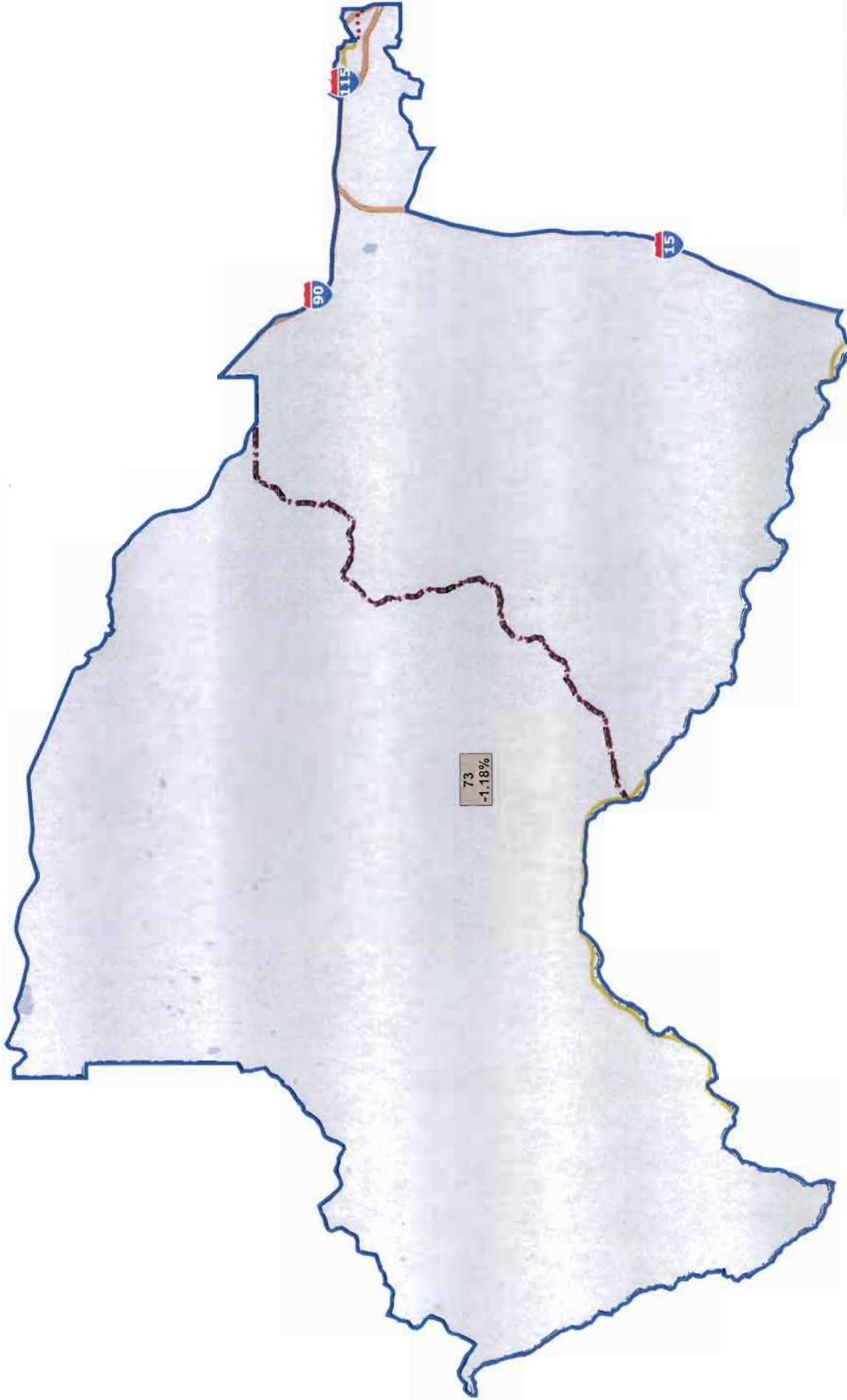
-  County
-  Census Place
-  Districts
-  State House Dist

0 5 10 15
Miles

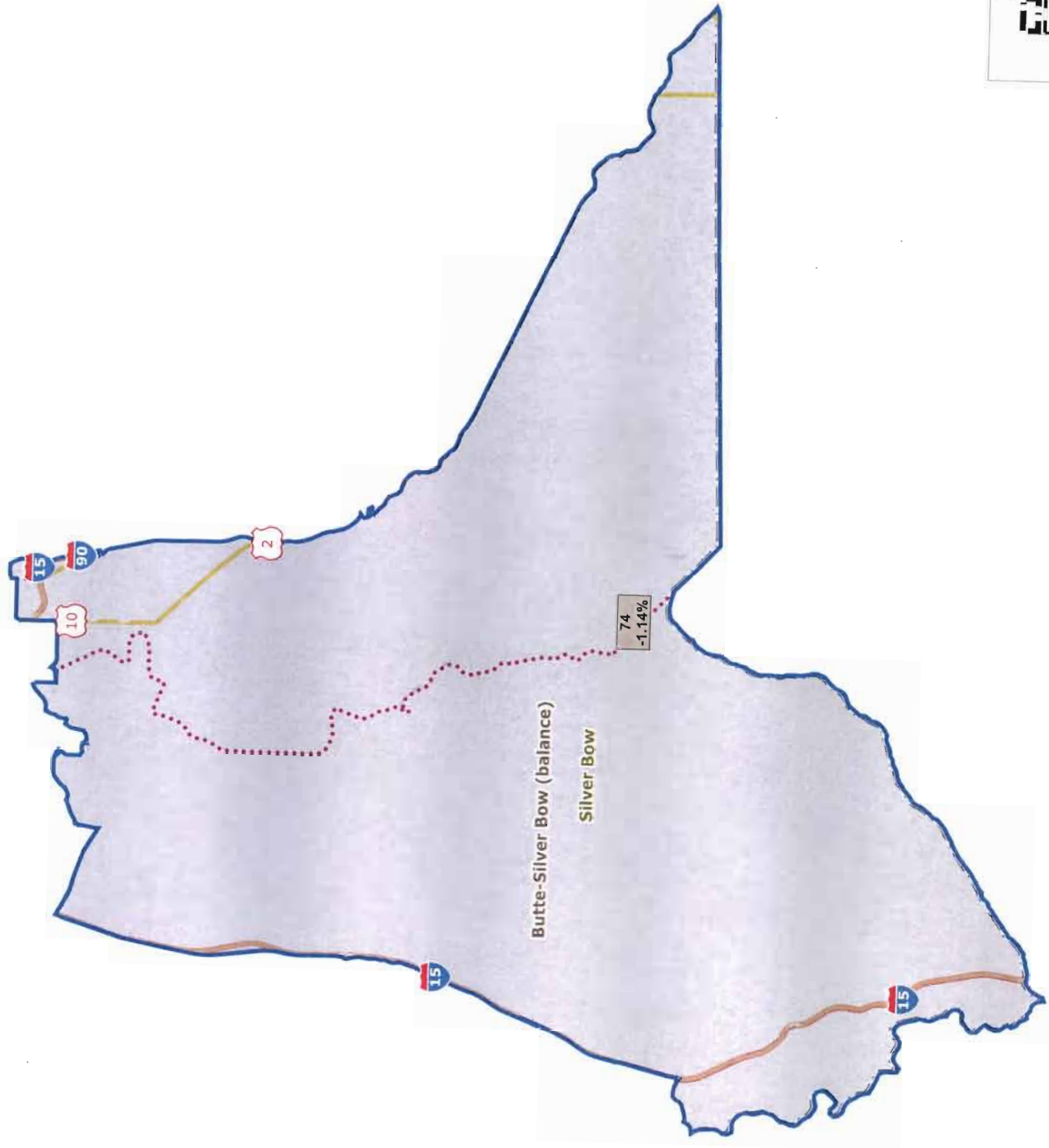
District: 72
Existing 100

Anaconda-Deer Lodge County

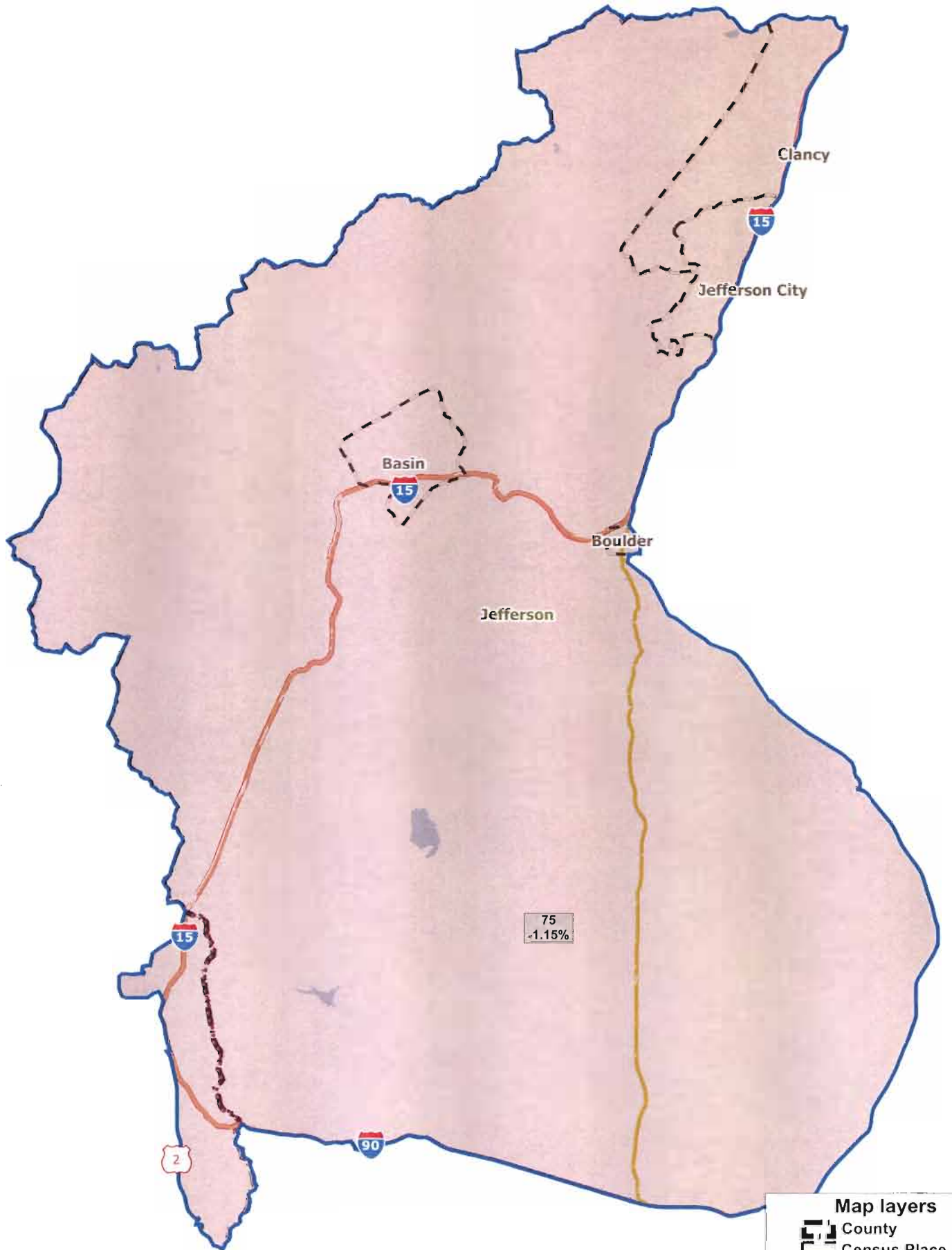
Deer Lodge

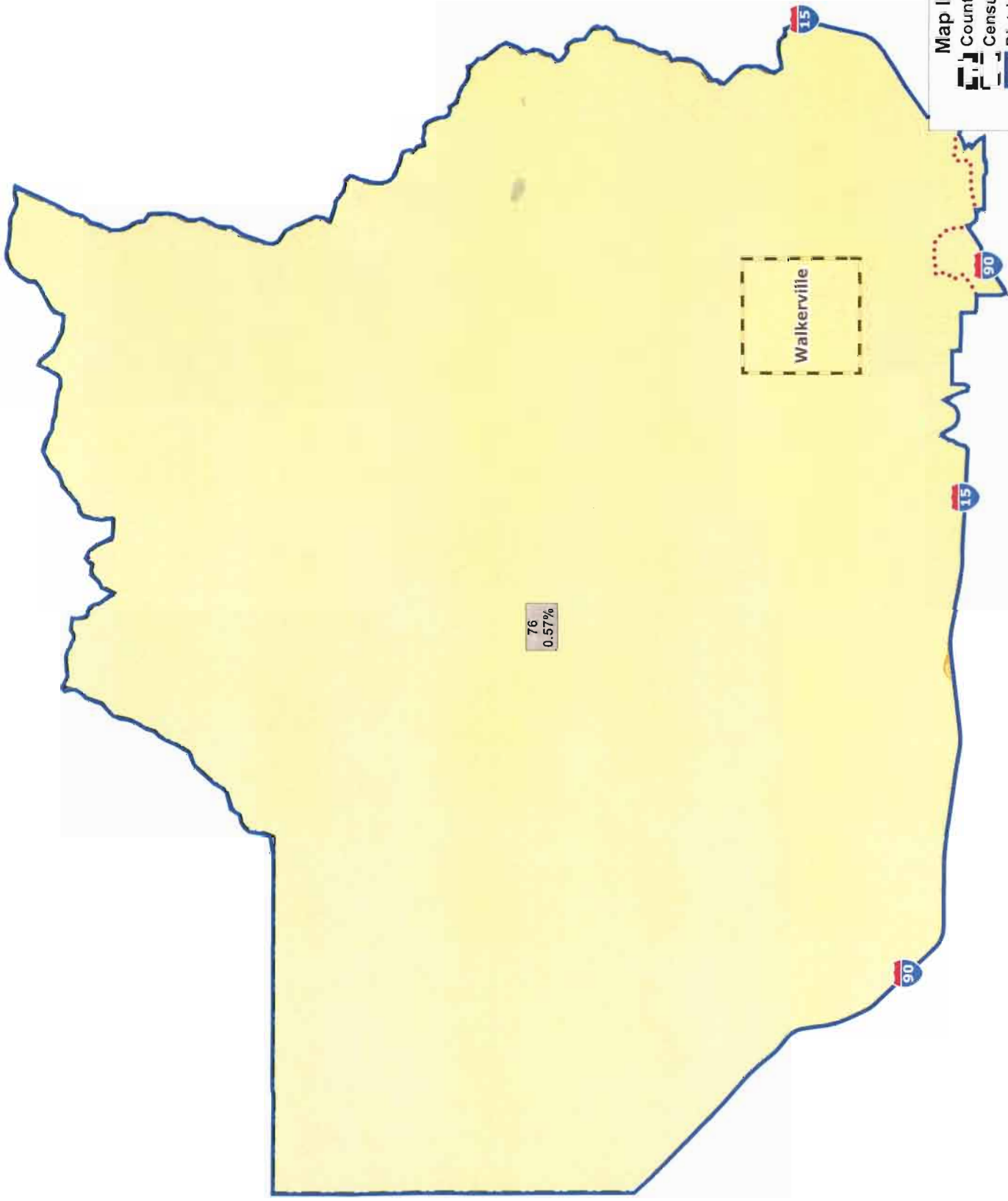


District: 73
Existing 100



District: 74
Existing 100





Map layers

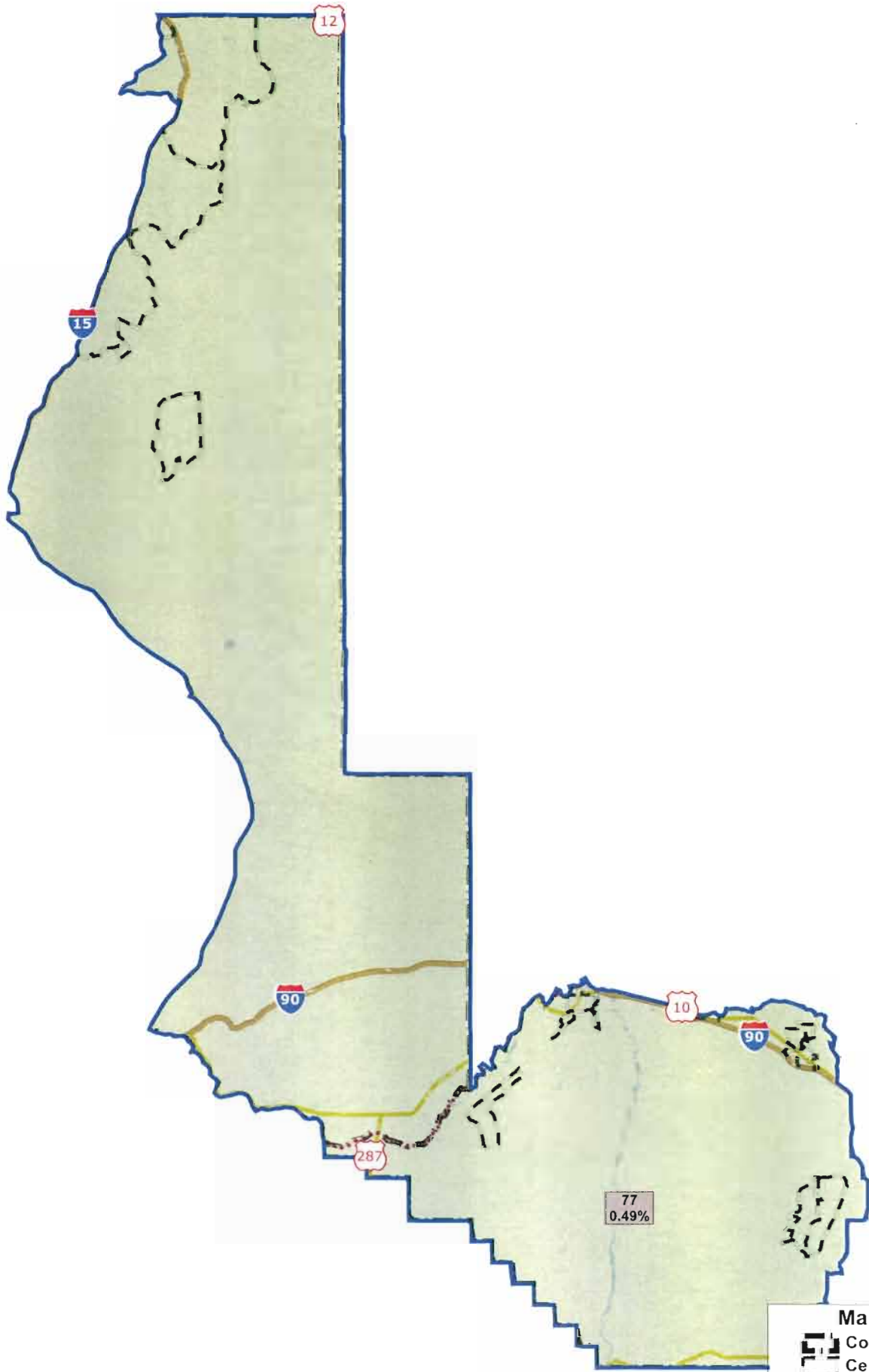
- County
- Census Place
- Districts
- State House Dist

0 1 2 3 Miles





76
0.57%


Walkerville

District: 76
Existing 100

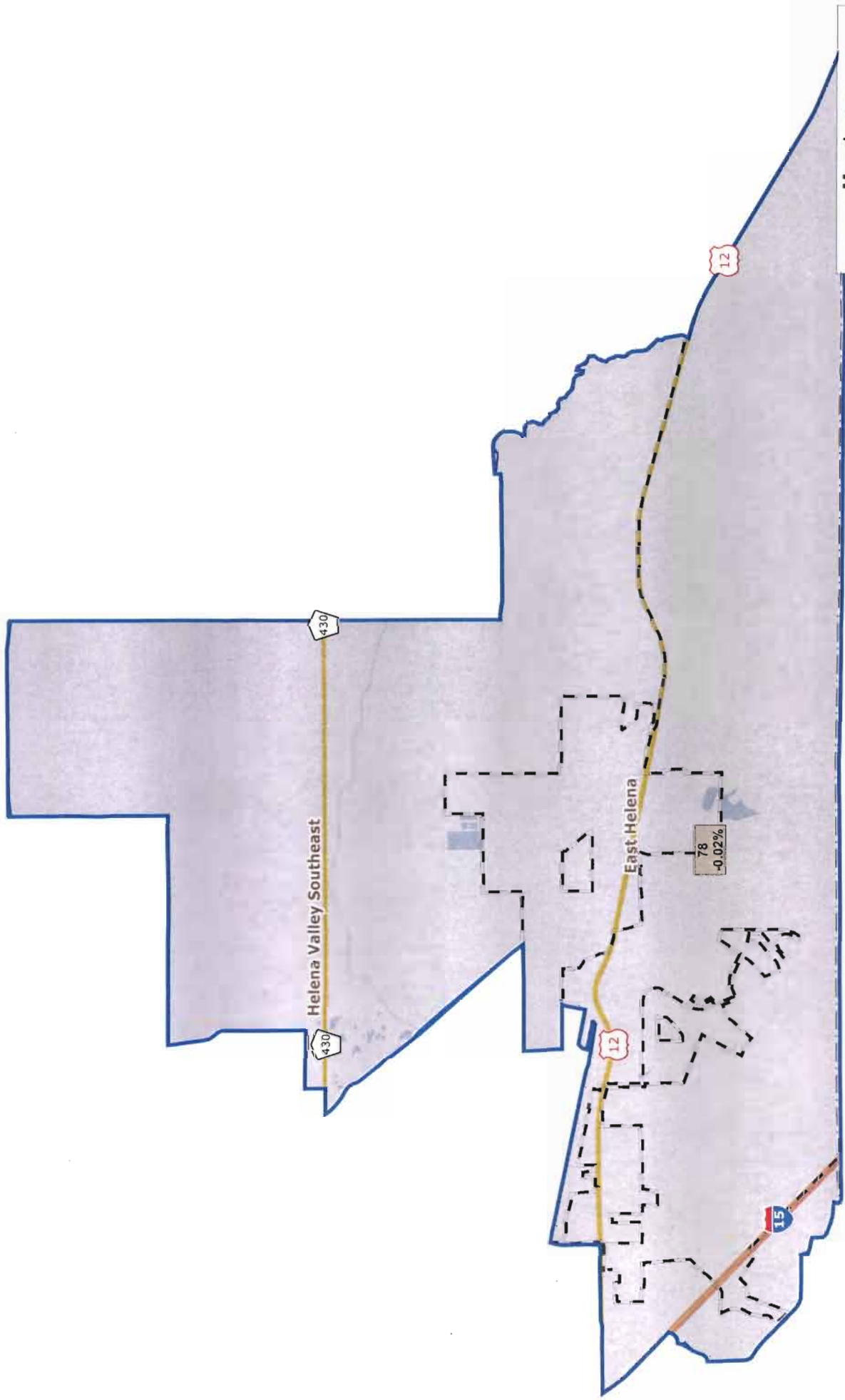


Map layers

-  County
-  Census Place
-  Districts
-  State House Dist

0 3.3 6.7 10

 Miles

District: 77
Existing 100

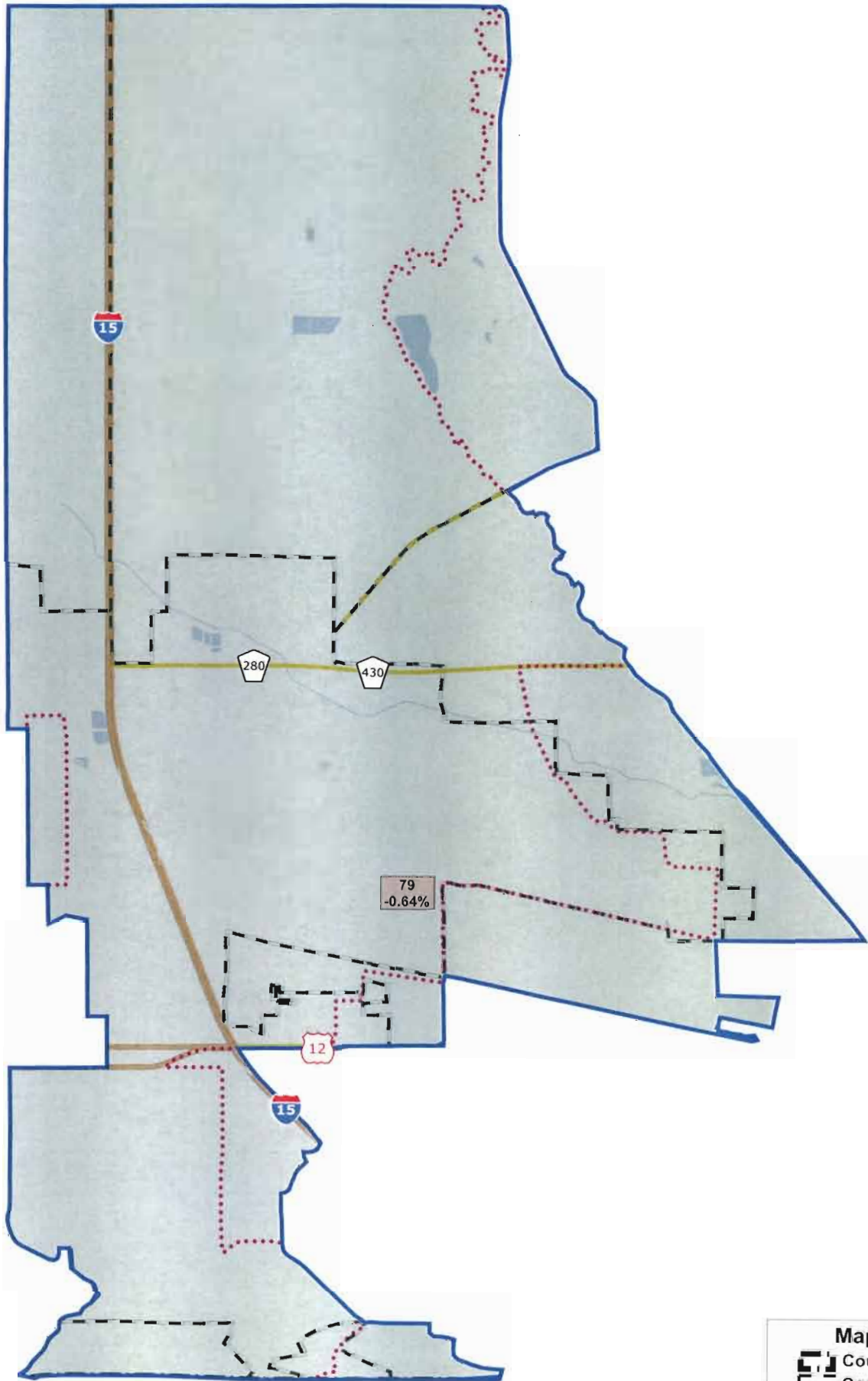


Map layers

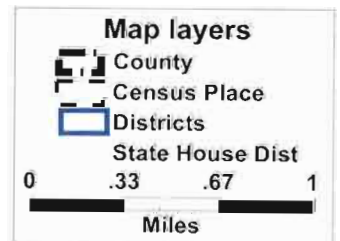
- County
- Census Place
- Districts
- State House Dist

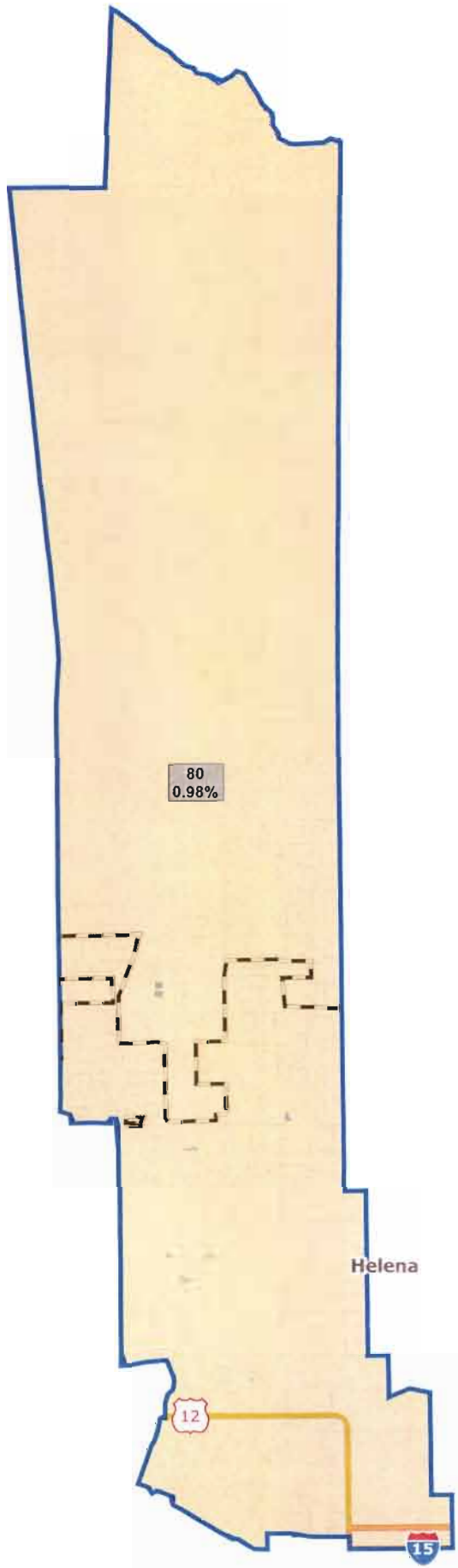
0 .5 1 1.5
Miles

District: 78
Existing 100



District: 79
Existing 100





80
0.98%





Helena

12

15

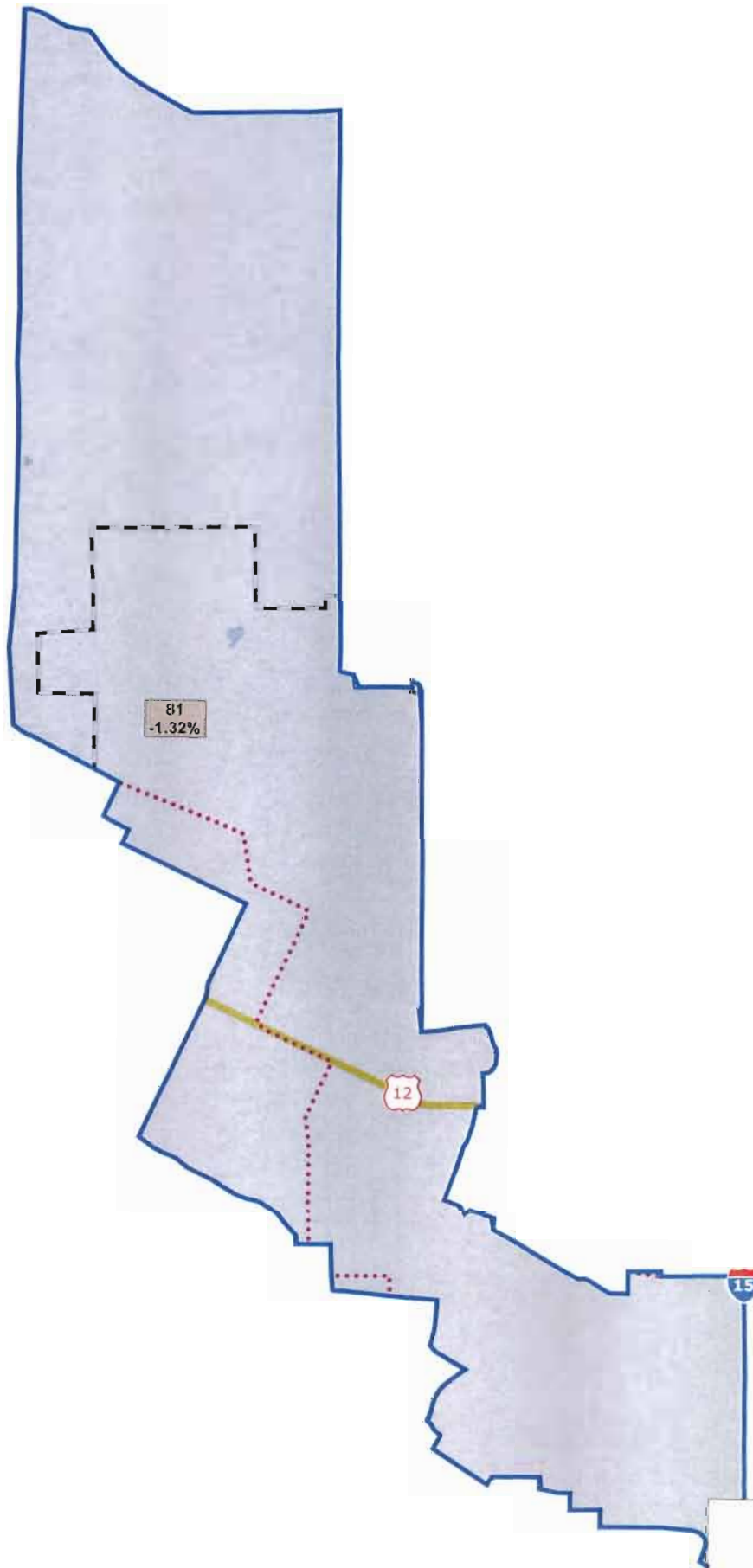
District: 80
Existing 100

Map layers

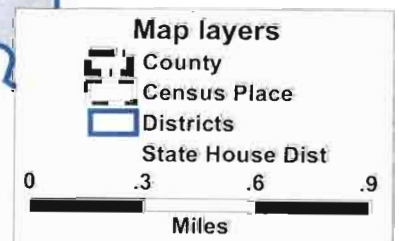
-  County
-  Census Place
-  Districts
-  State House Dist

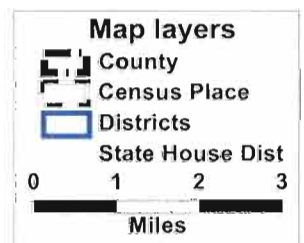
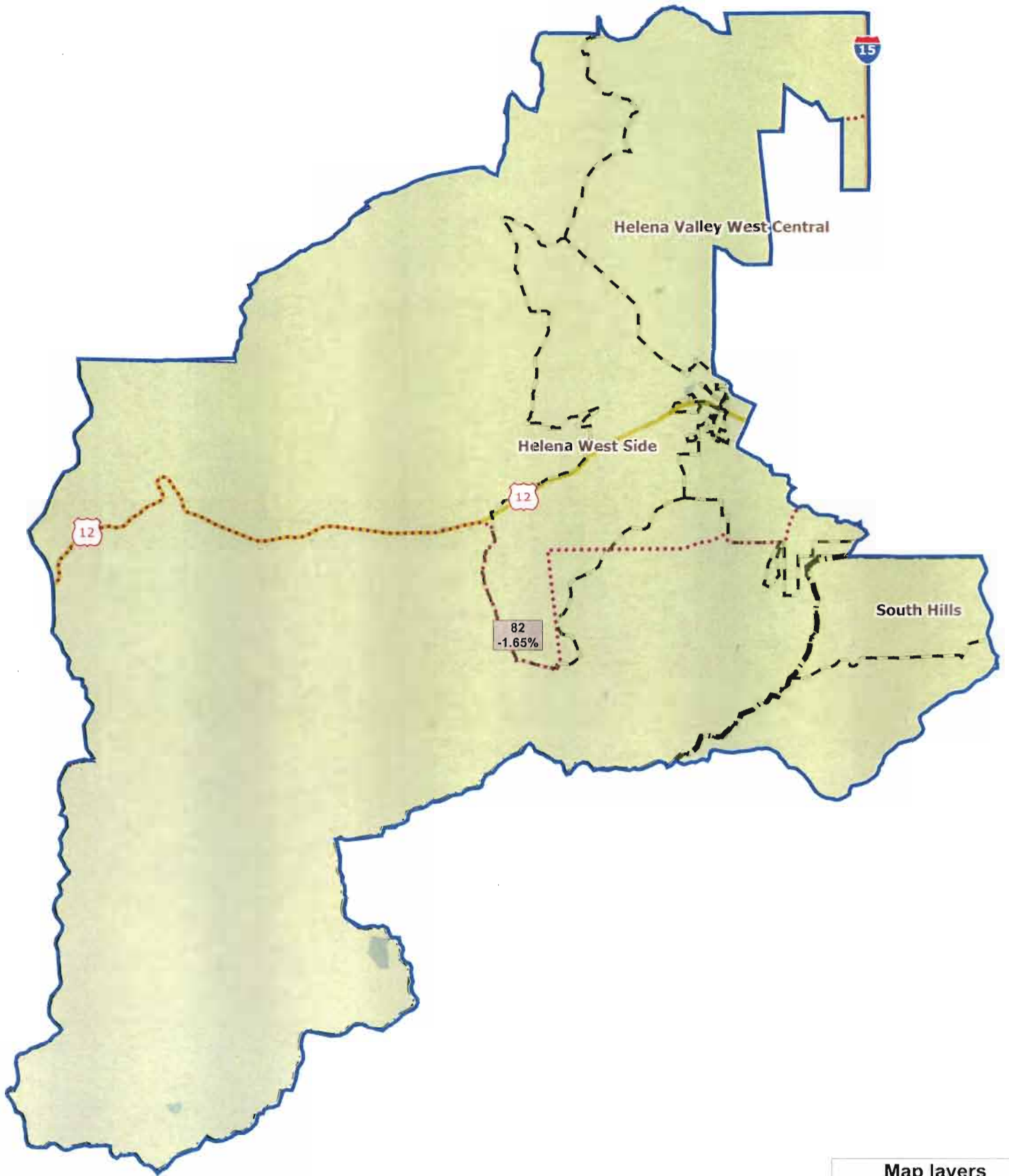
0 .33 .67 1

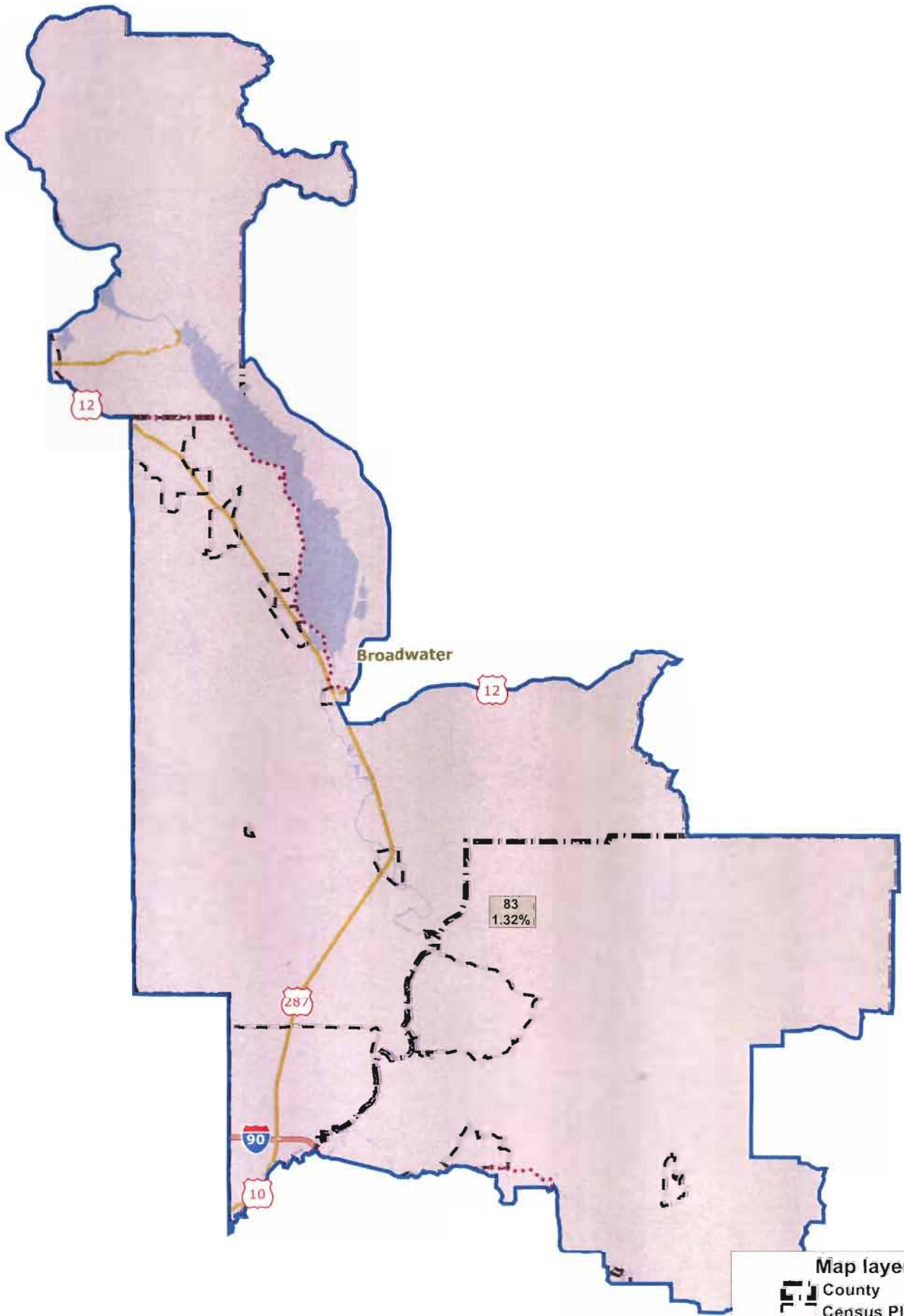
Miles



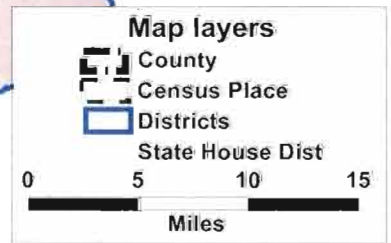
District: 81
Existing 100

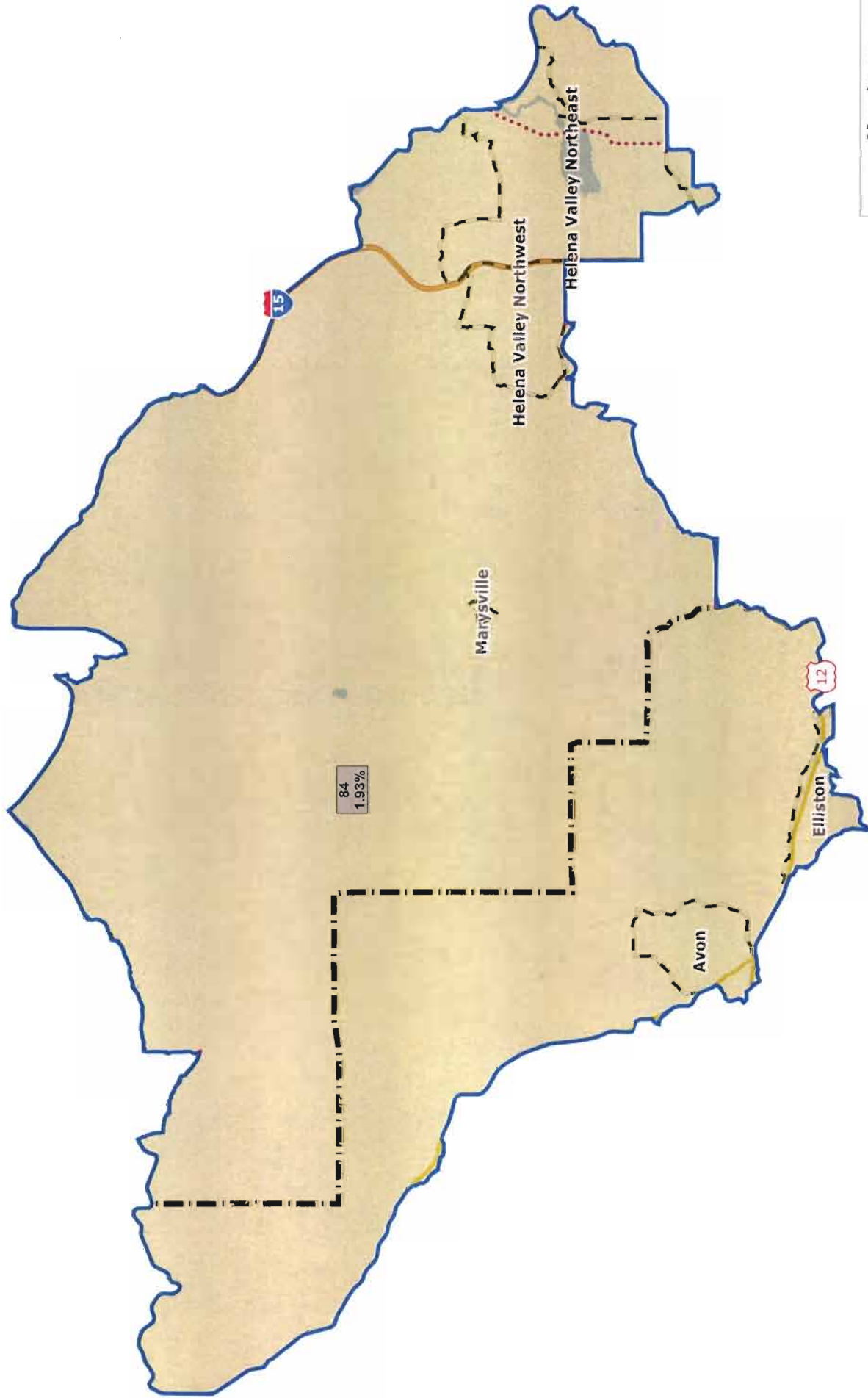






District: 83
Existing 100



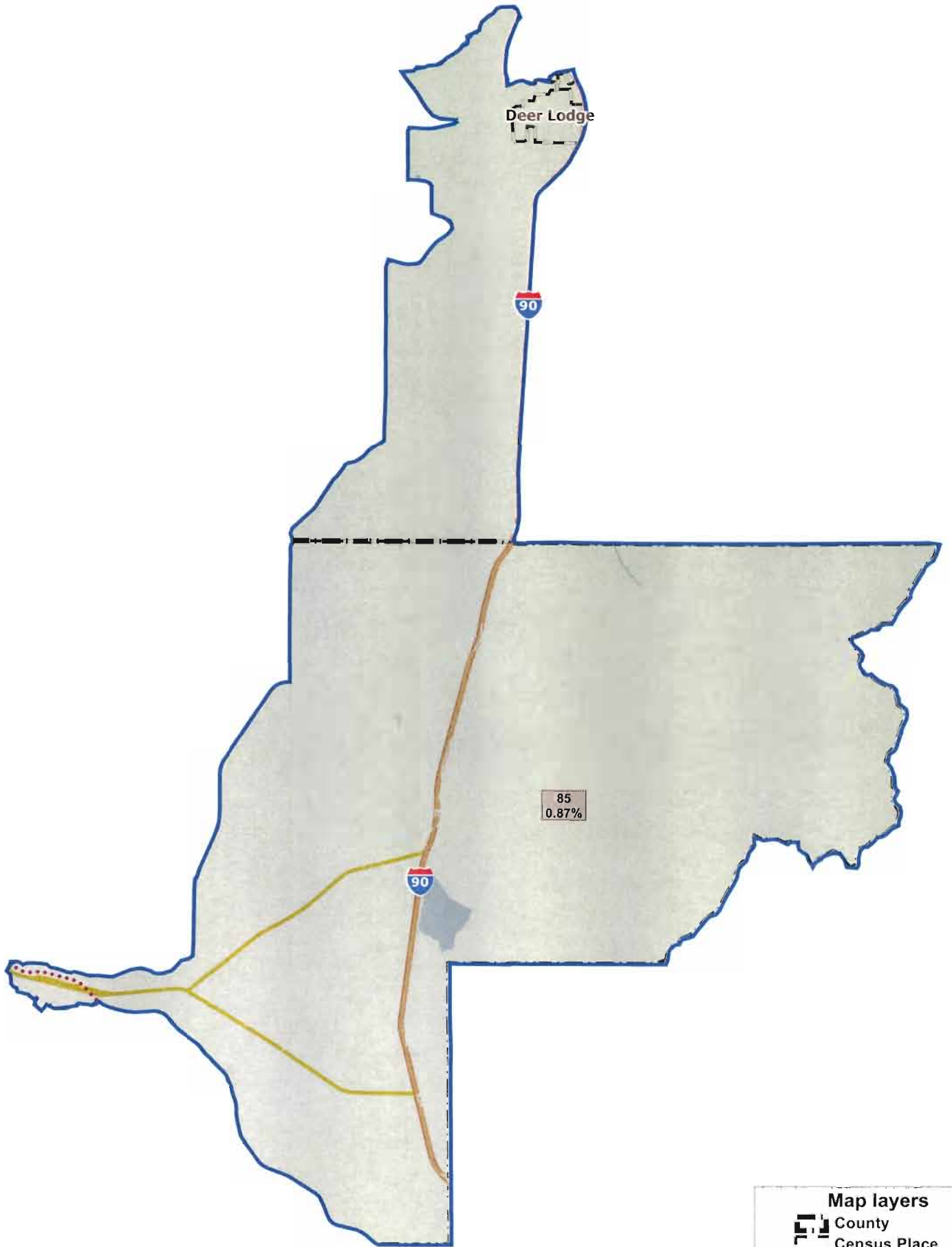


Map layers

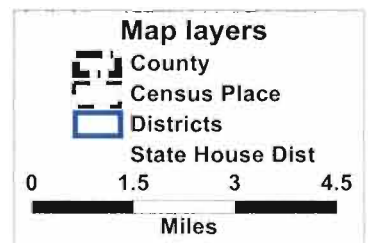
- County
- Census Place
- Districts
- State House Dist

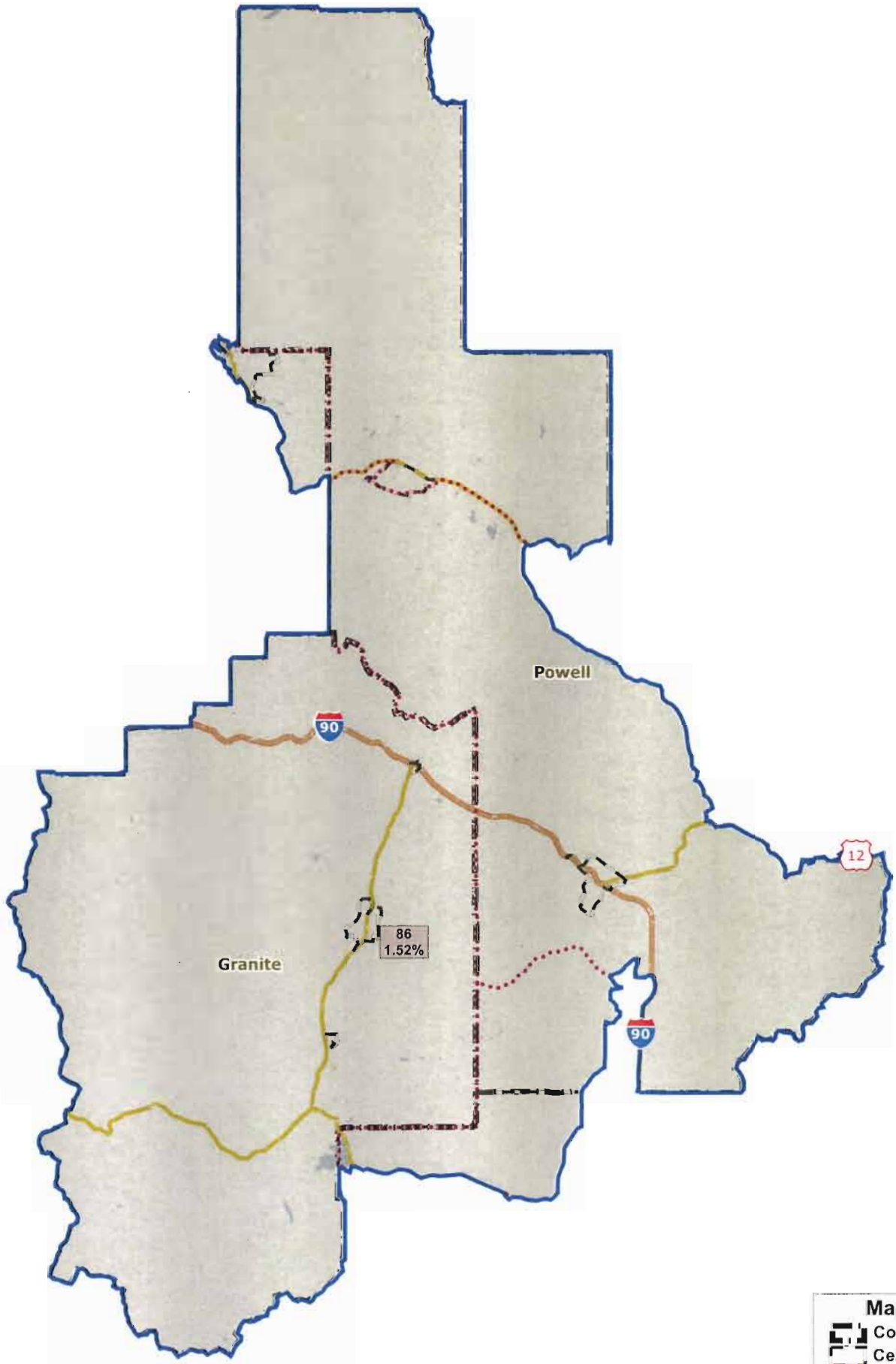
0 3 6 9
Miles

District: 84
Existing 100



District: 85
Existing 100



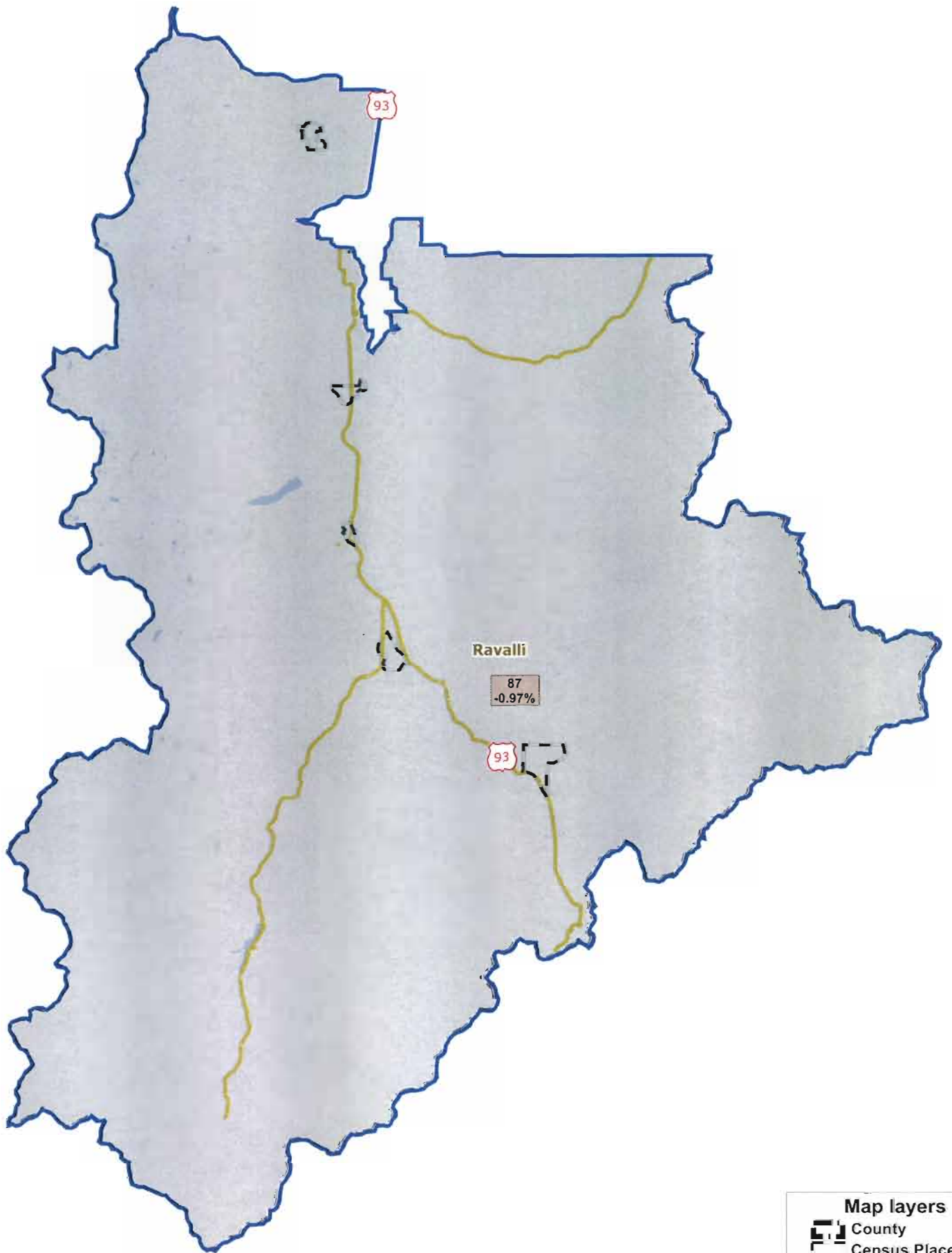


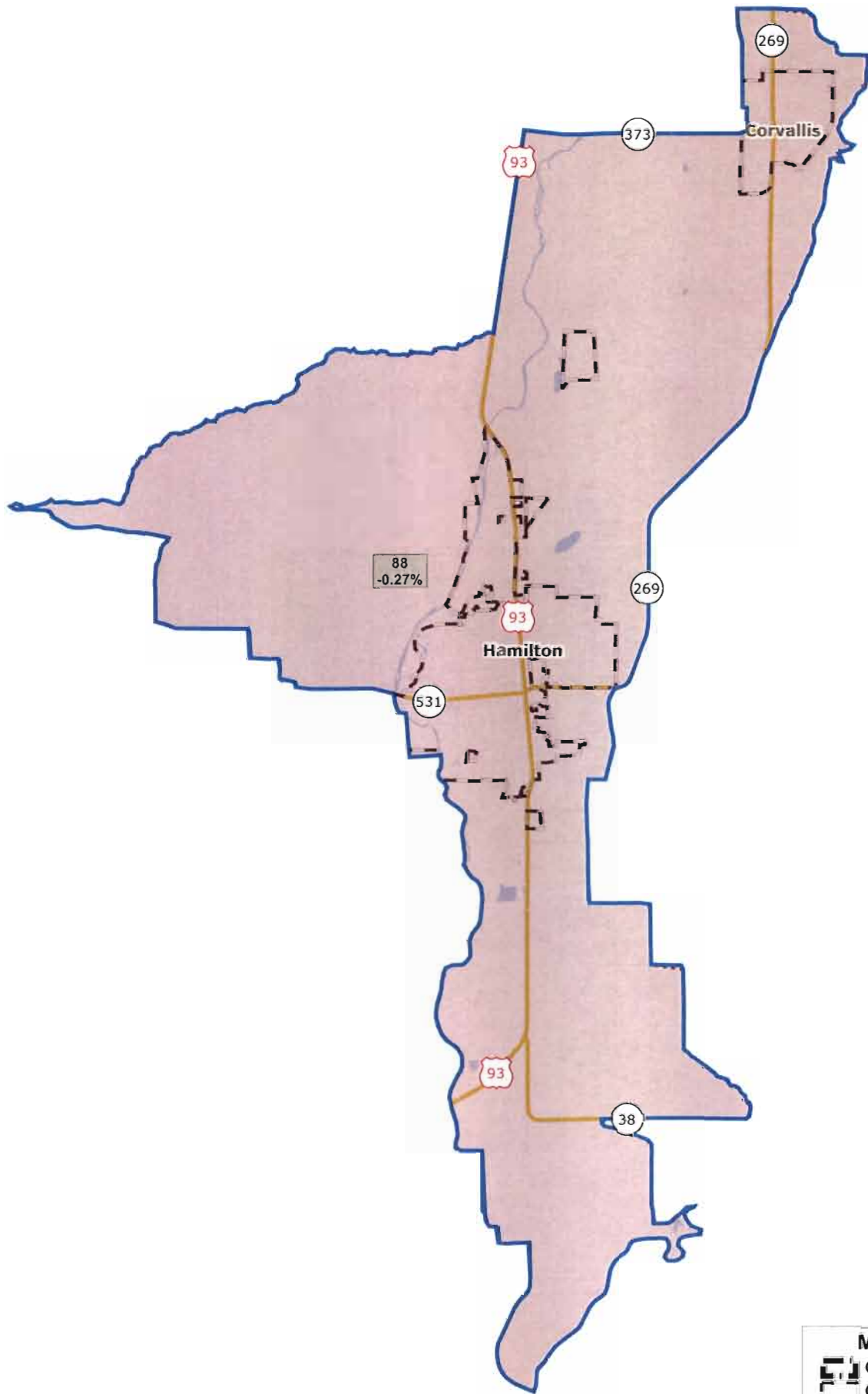
District: 86
Existing 100

Map layers

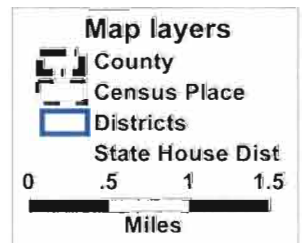
- County
- Census Place
- Districts
- State House Dist

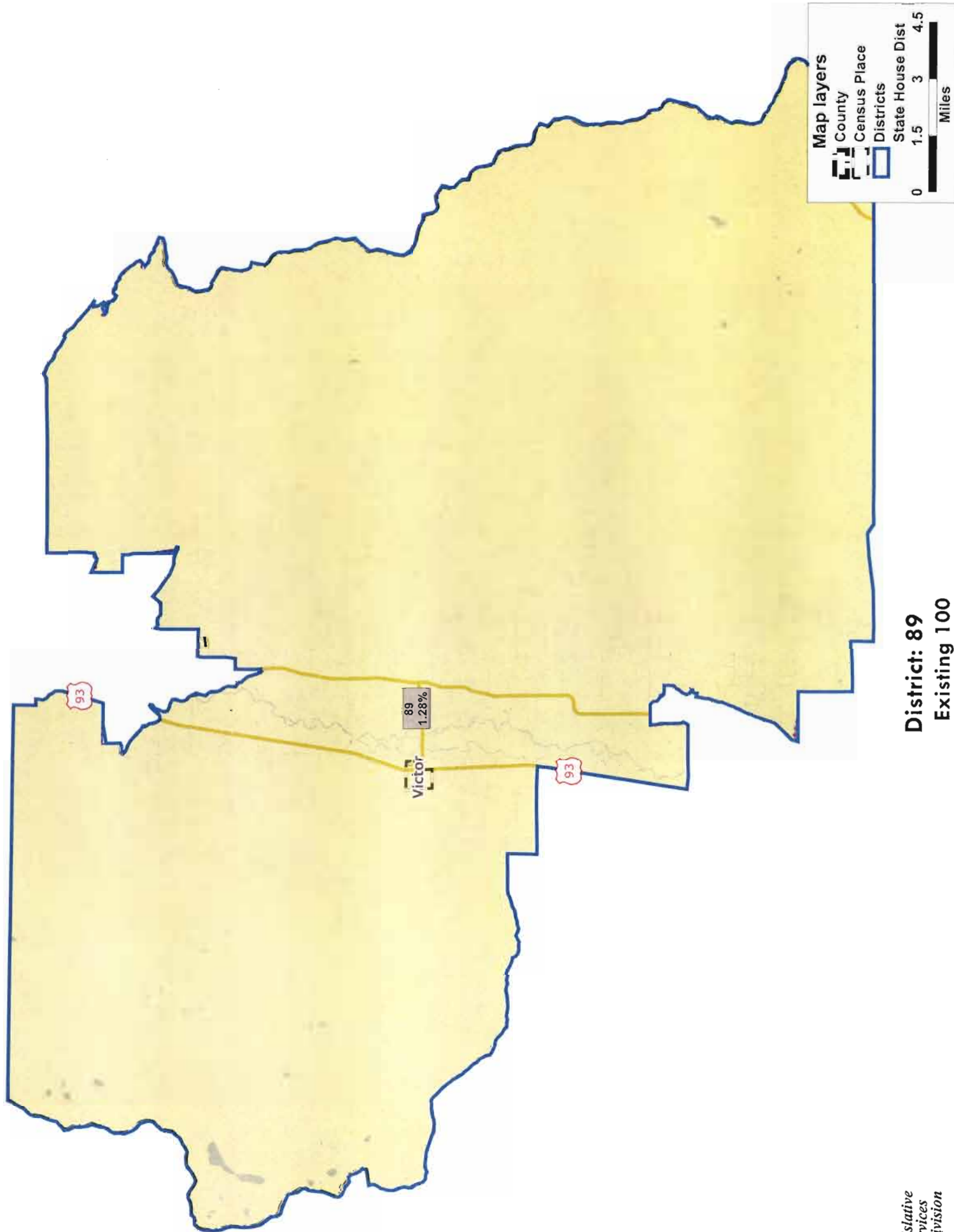
0 5 10 15
Miles



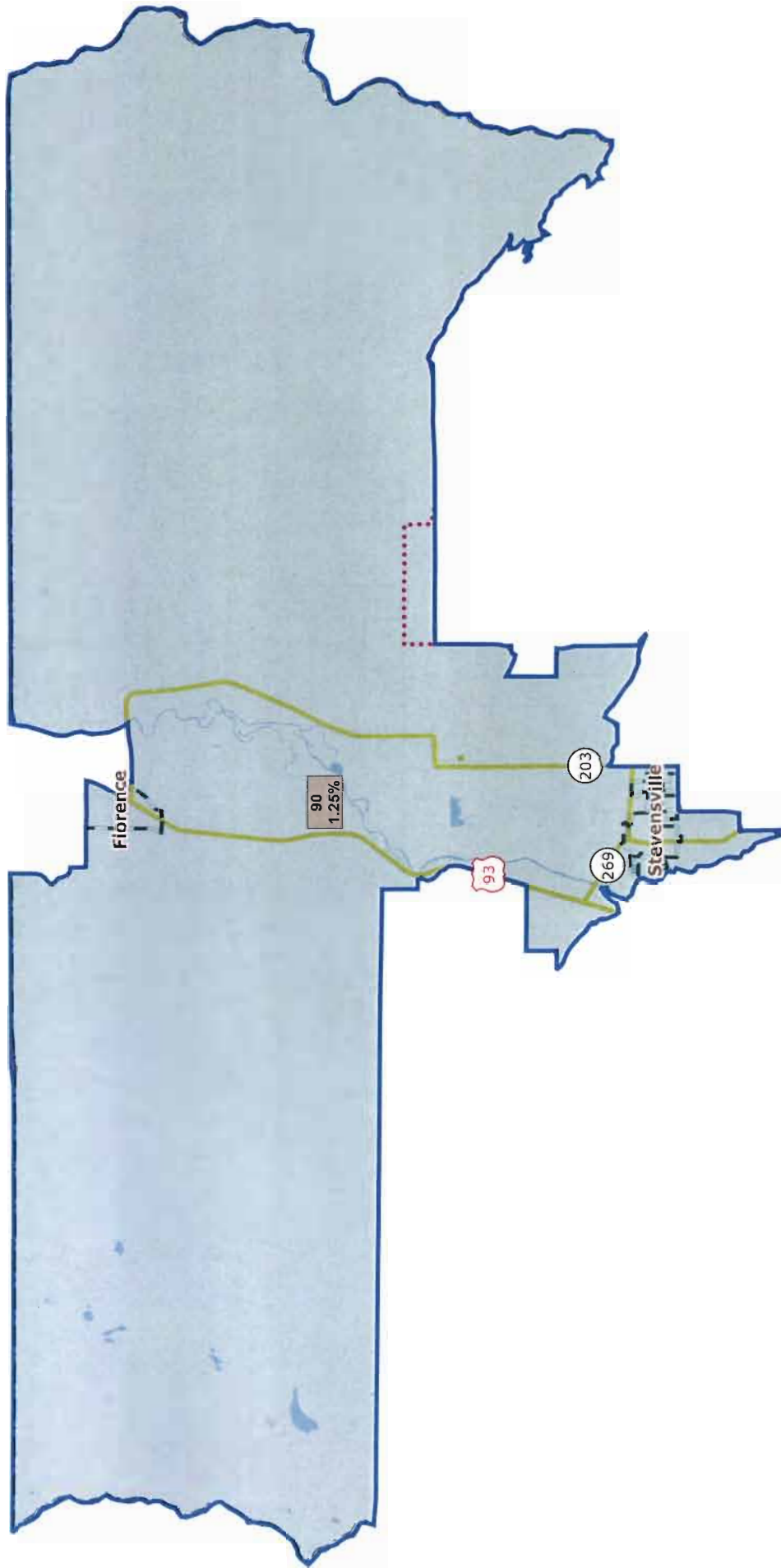


District: 88
Existing 100





District: 89
Existing 100

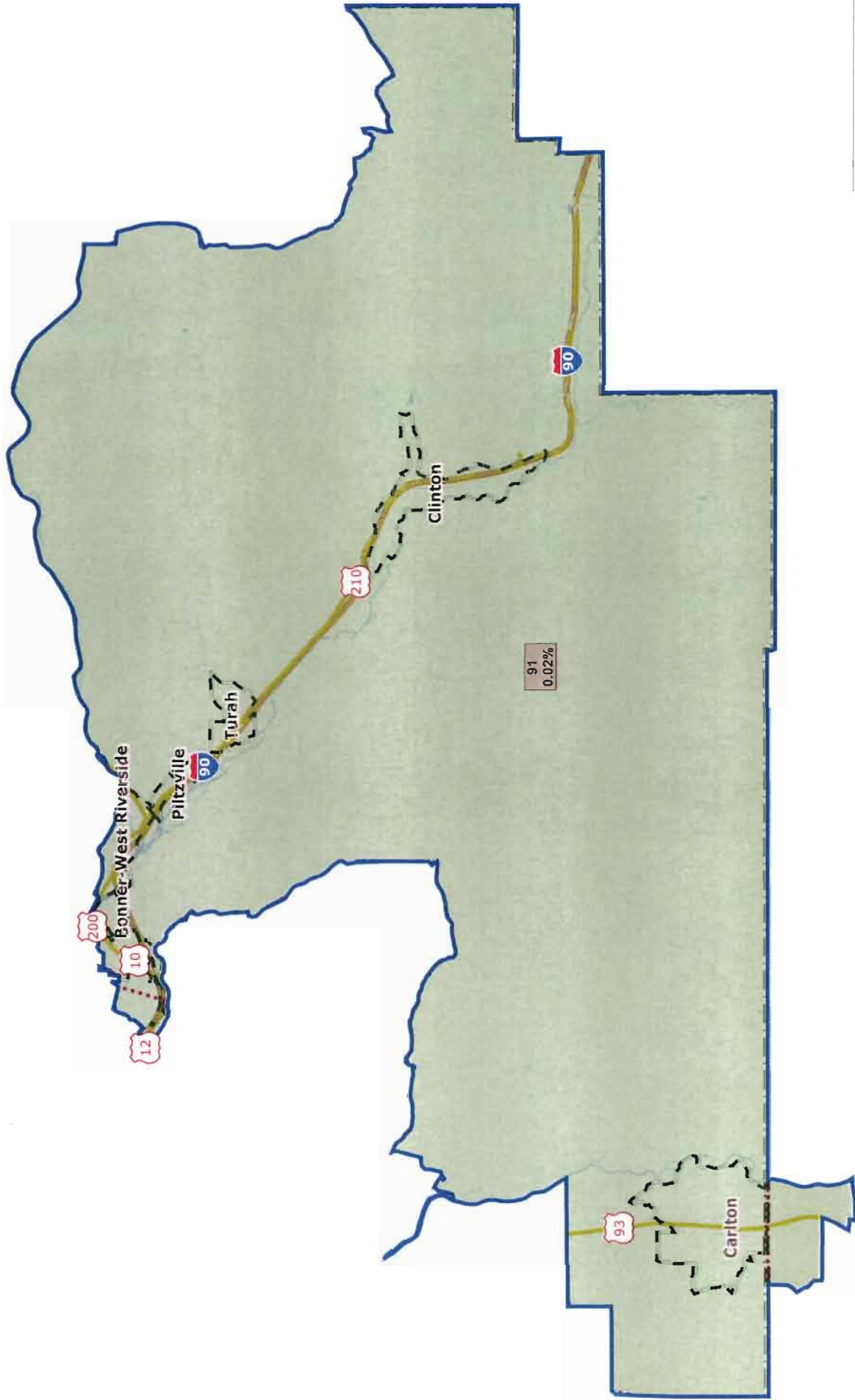


Map layers

- County
- Census Place
- Districts
- State House Dist

0 1.5 3 4.5
Miles

District: 90
Existing 100

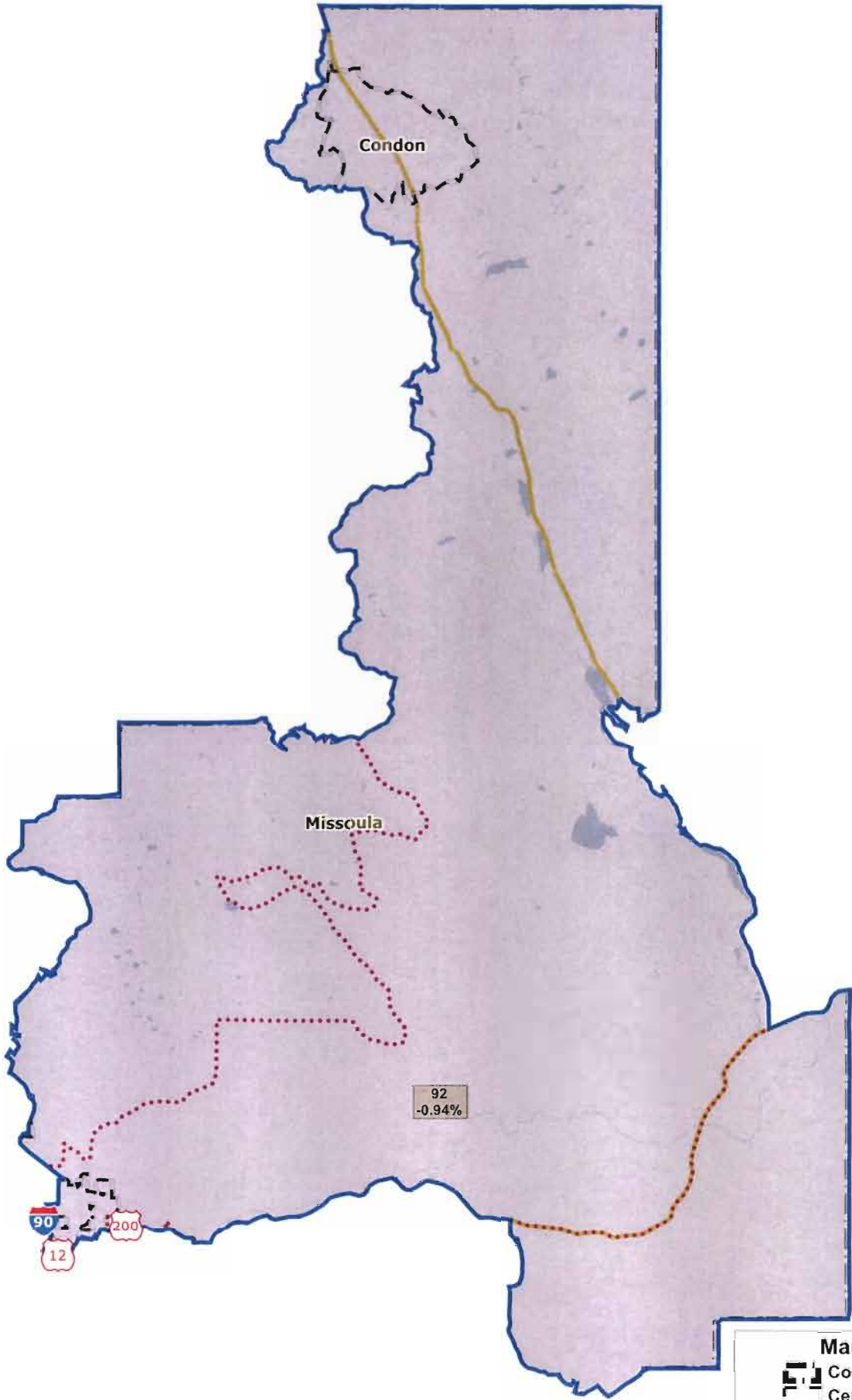


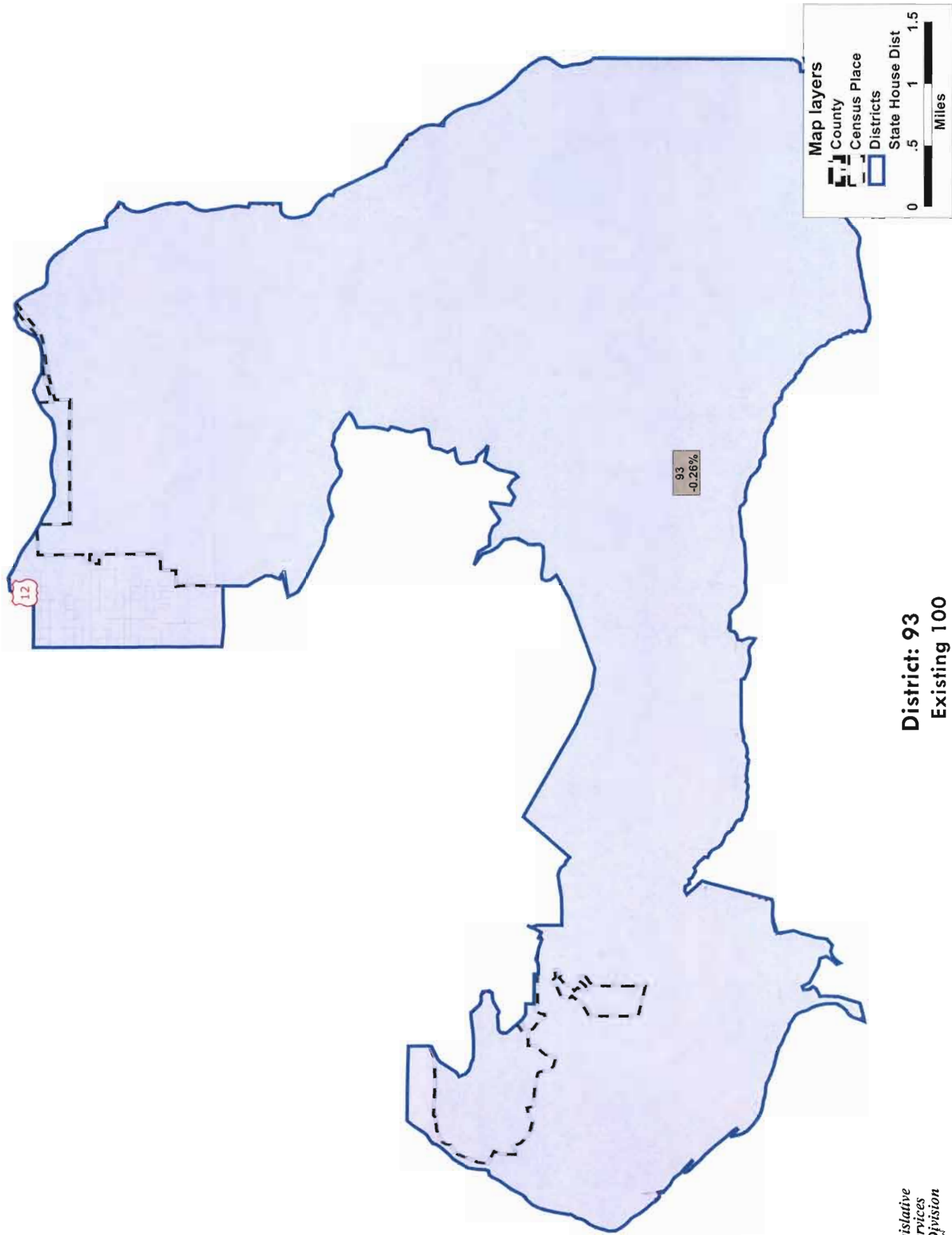
Map layers

-  County
-  Census Place
-  Districts
-  State House Dist

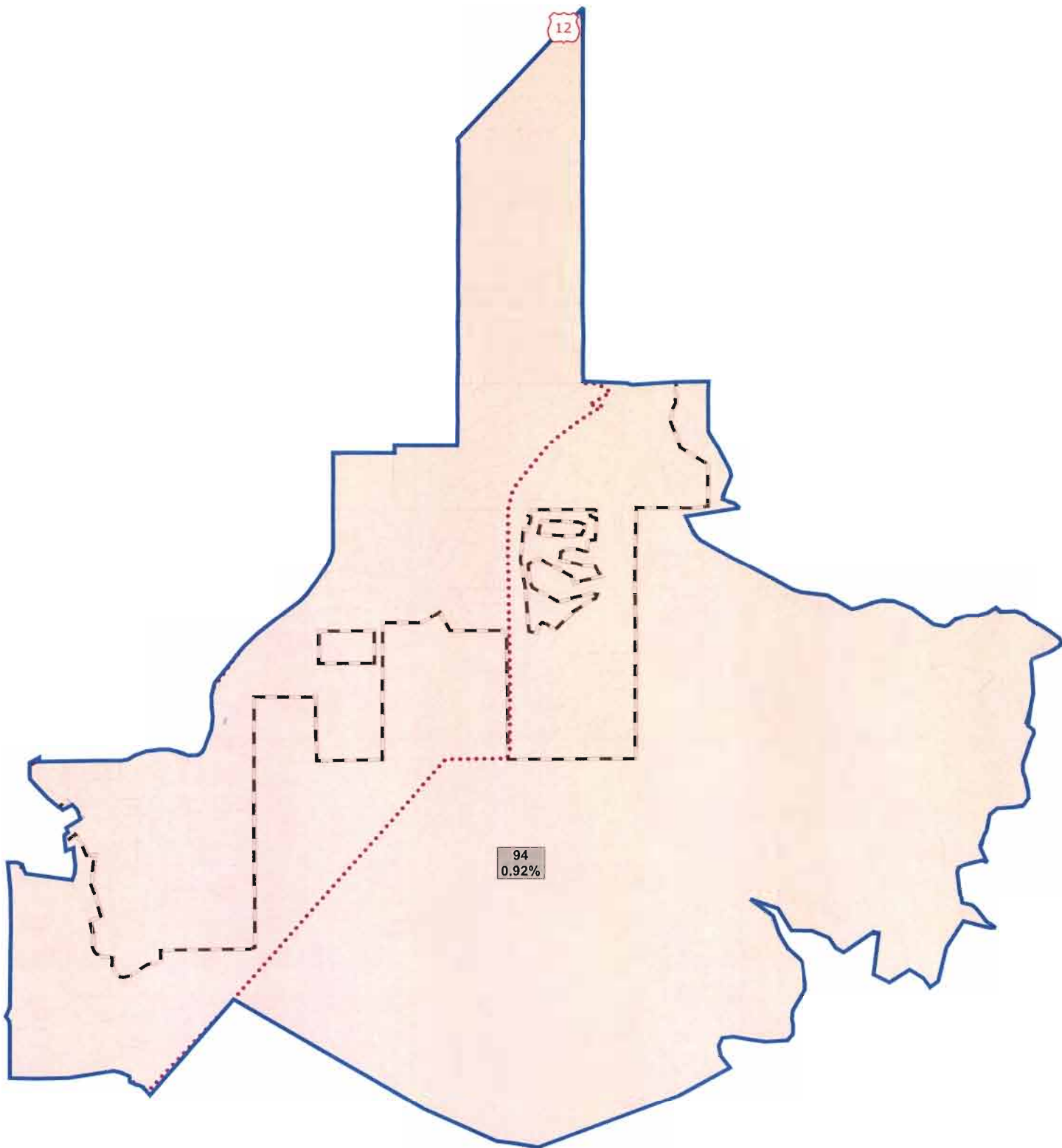
0 1.5 3 4.5
Miles

District: 91
Existing 100

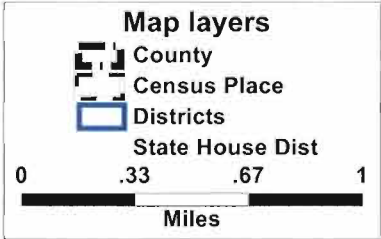


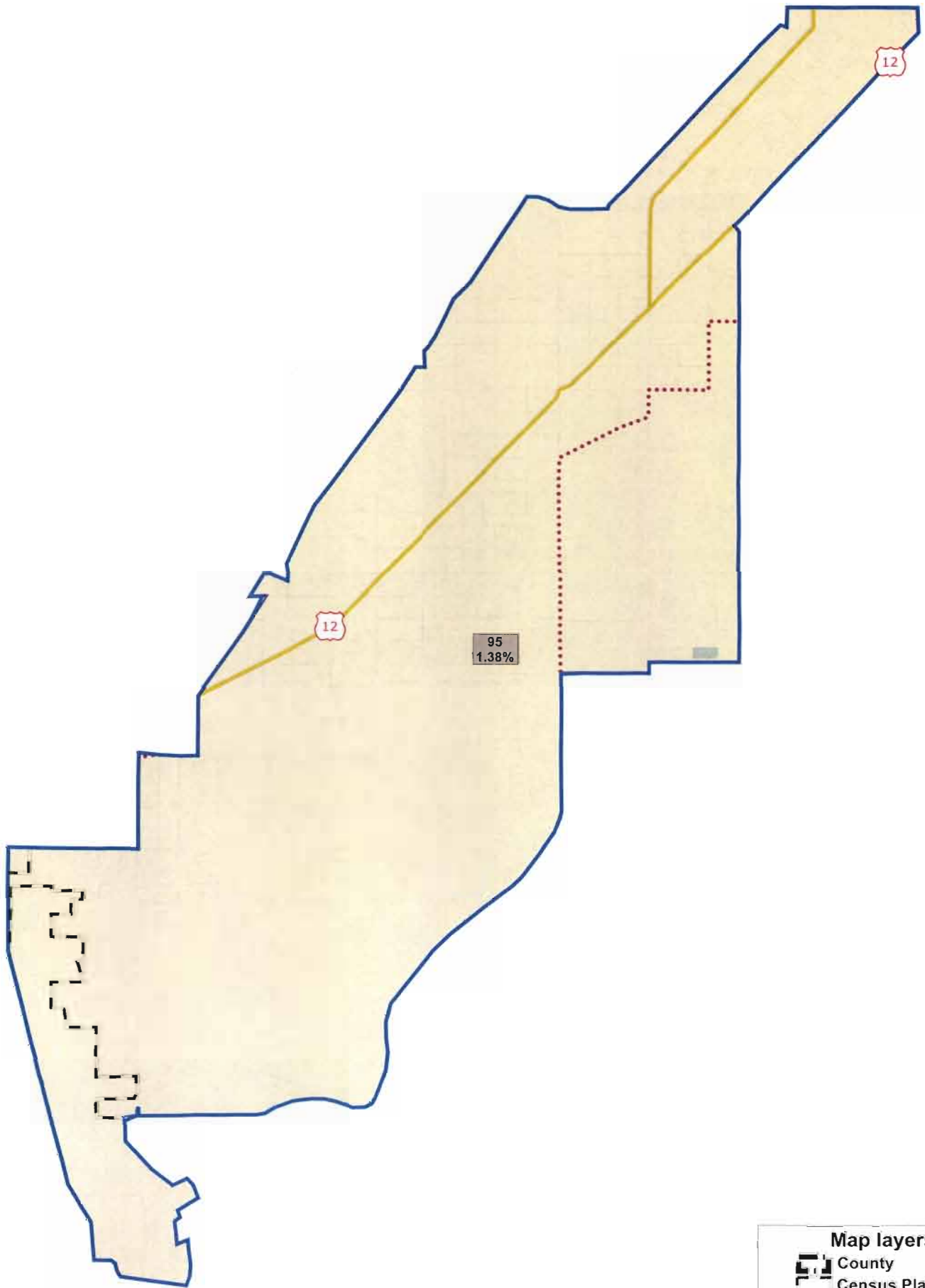


District: 93
Existing 100

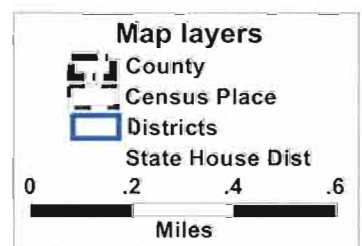


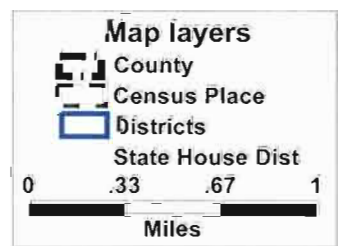
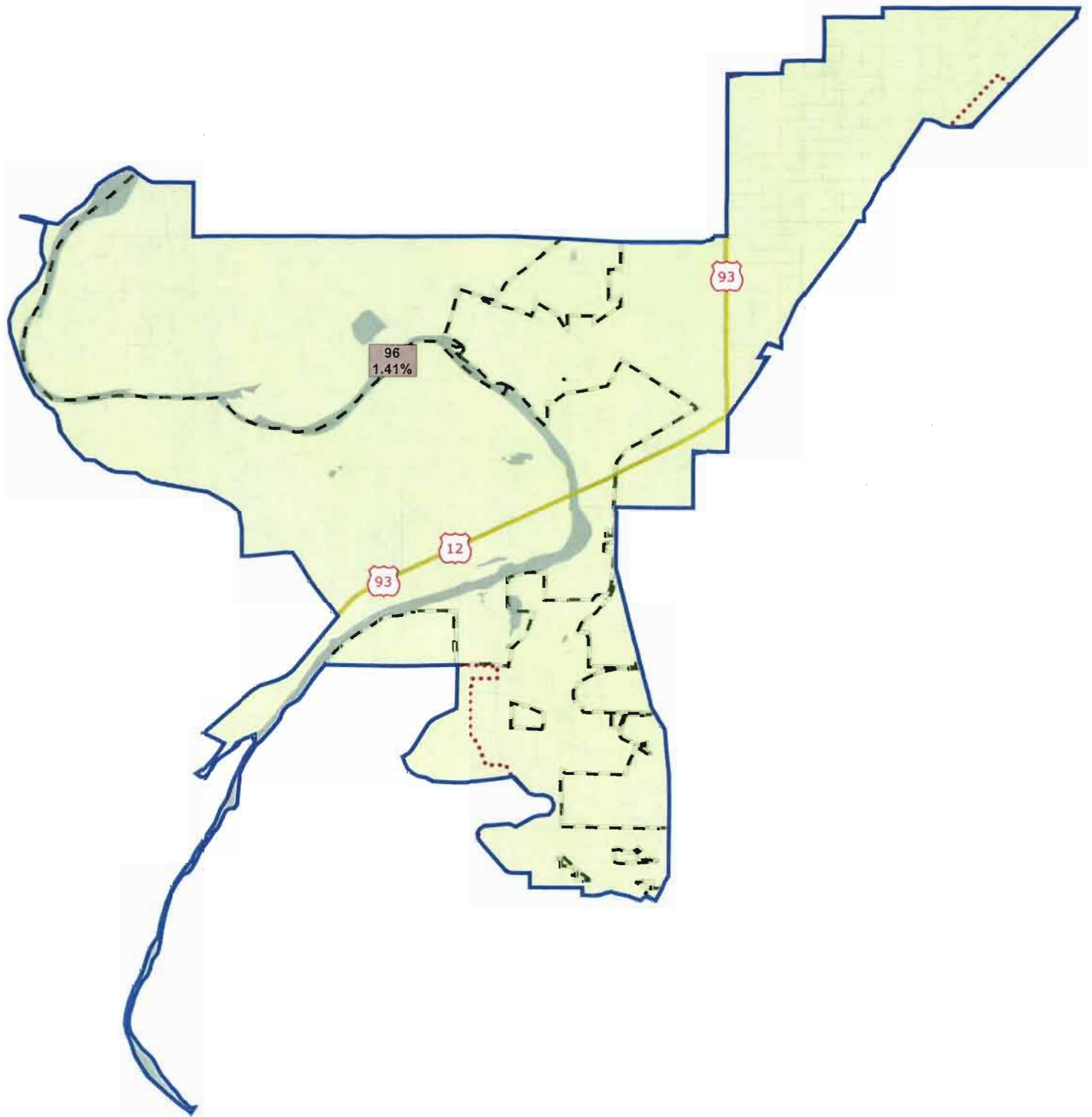
District: 94
Existing 100

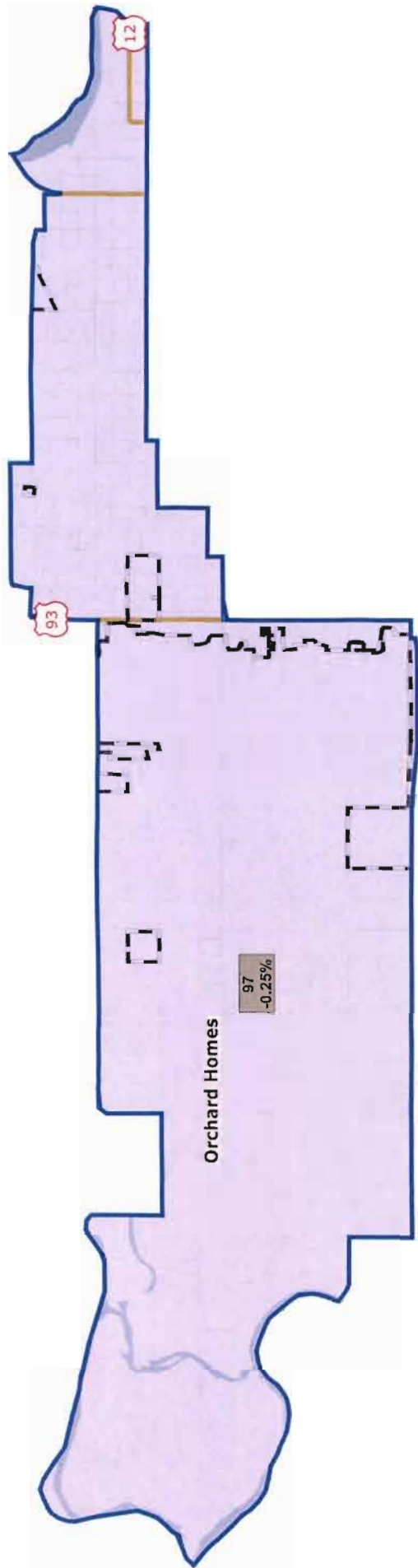




District: 95
Existing 100







Missoula

Orchard Homes

97
-0.25%

12

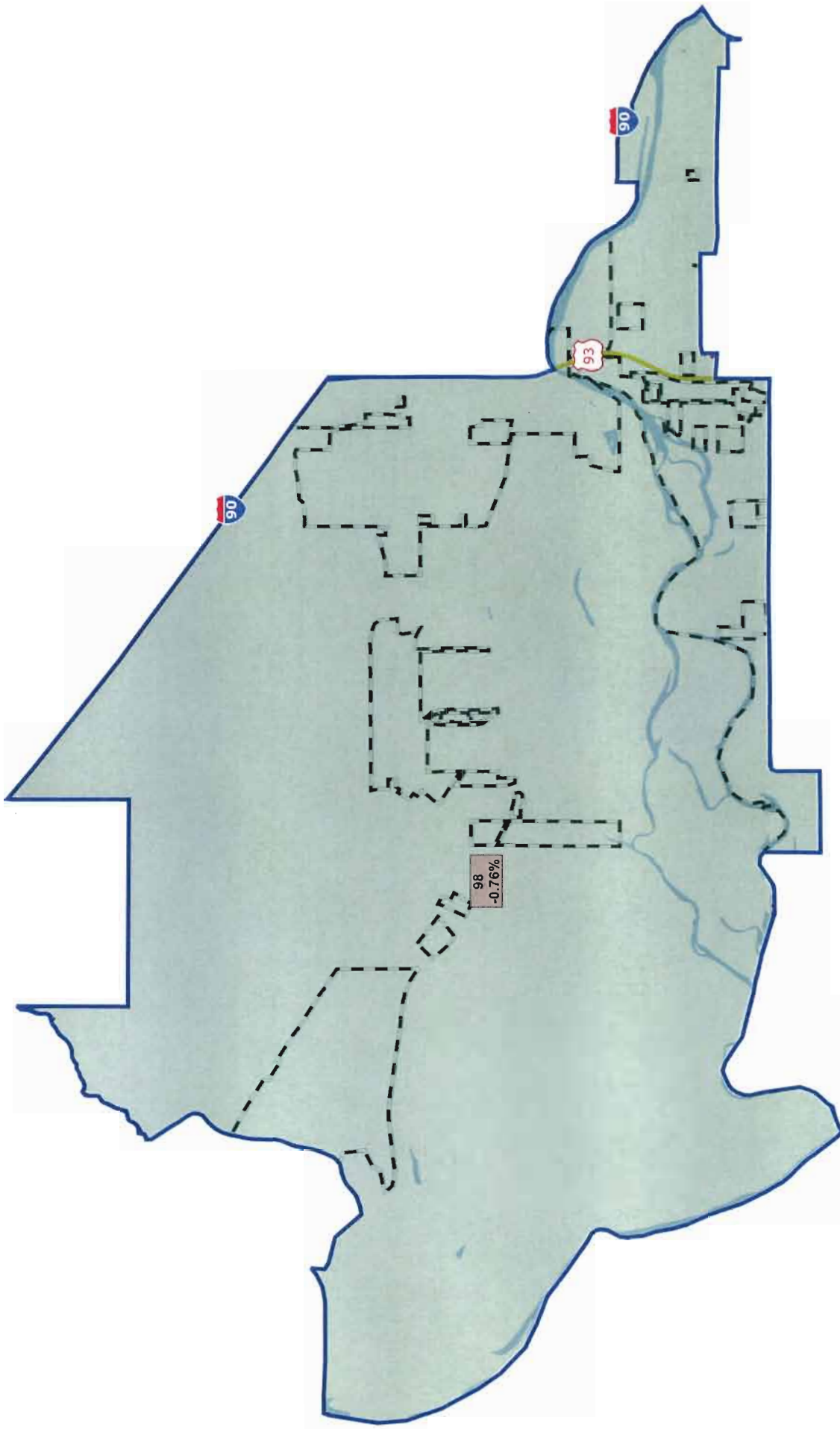
93

Map layers

- County
- Census Place
- Districts
- State House Dist

0 .33 .67 1
Miles

District: 97
Existing 100

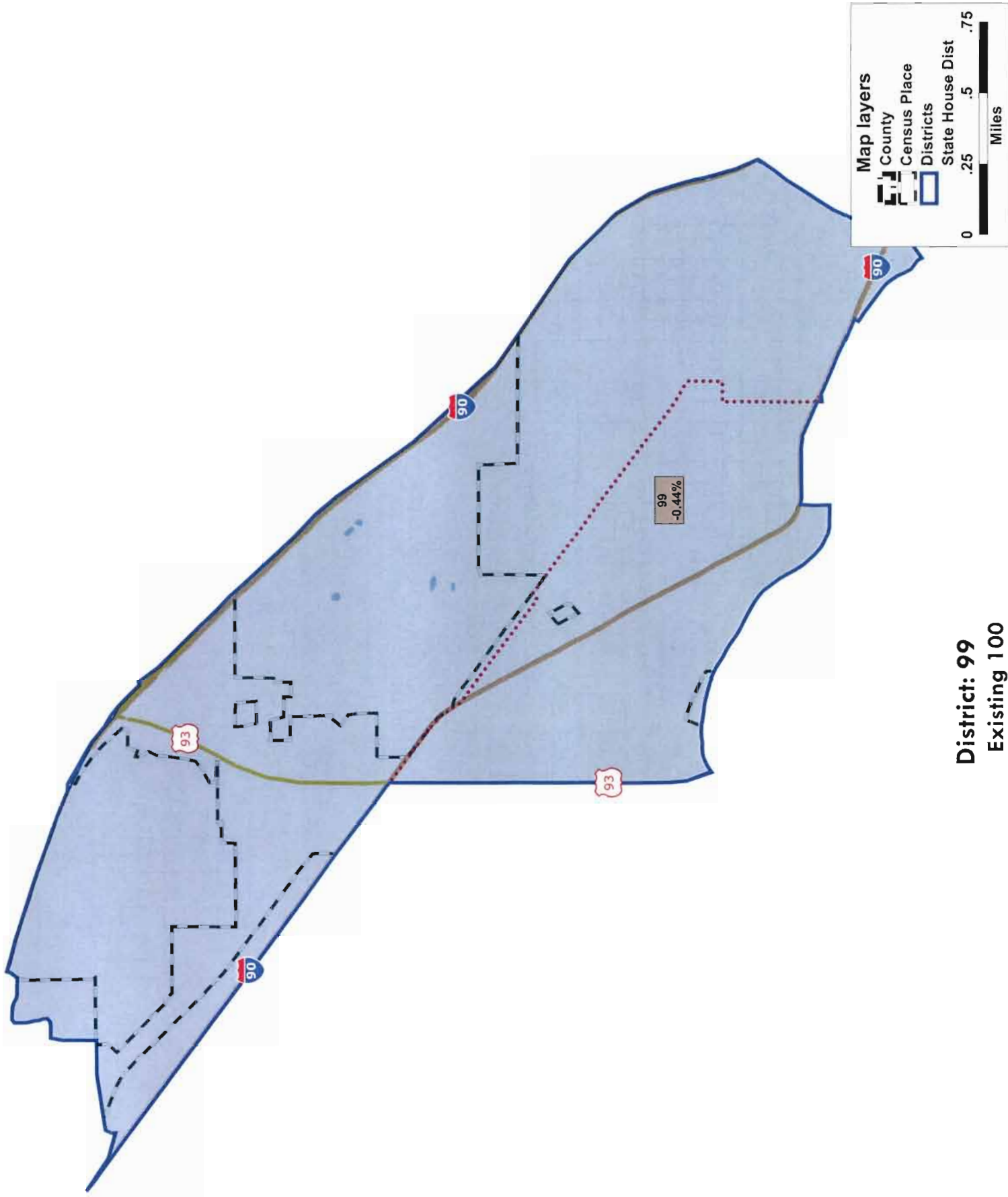


Map layers

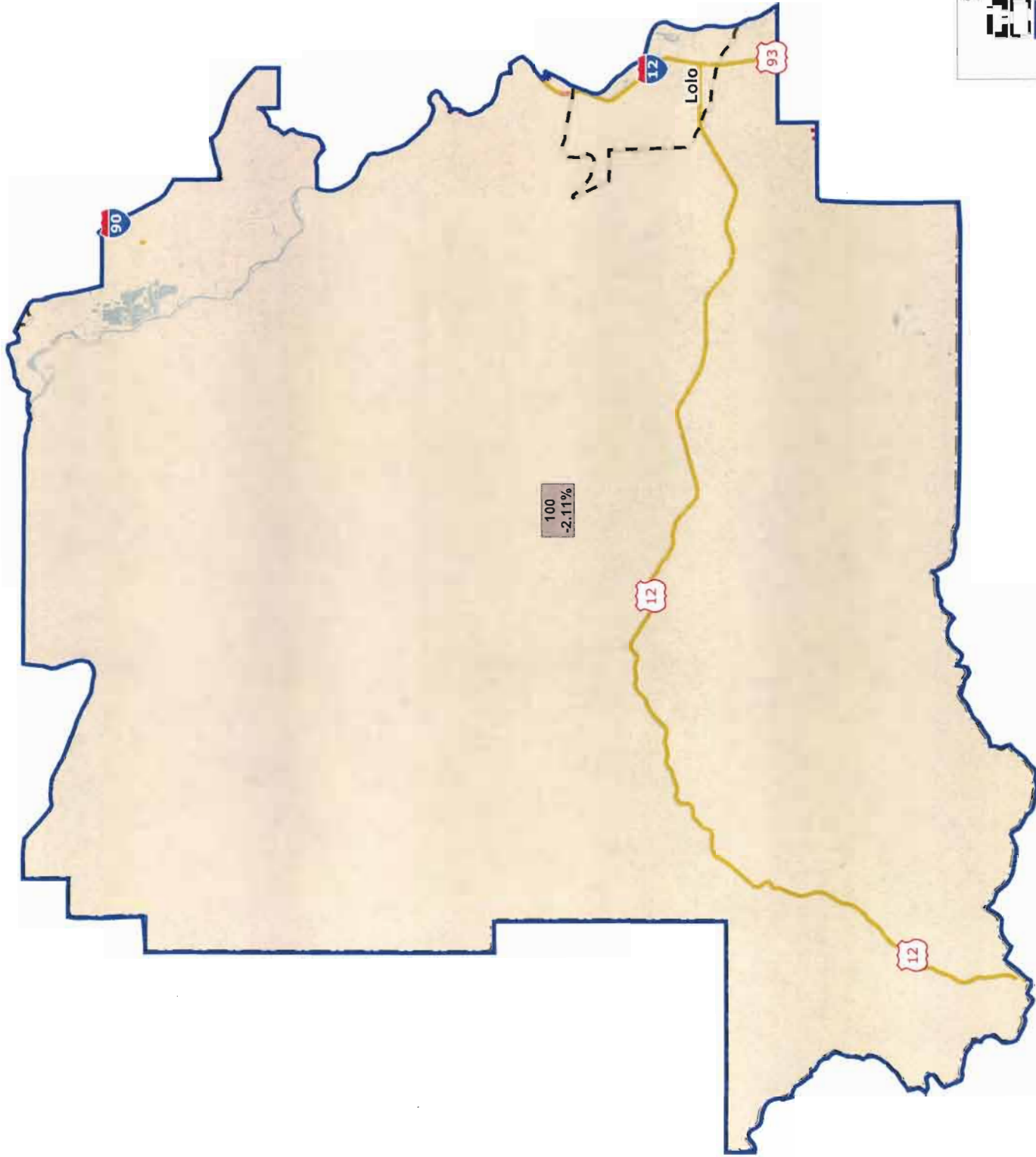
-  County
-  Census Place
-  Districts
-  State House Dist

0 .33 .67 1
Miles

District: 98
Existing 100



District: 99
Existing 100



District: 100
Existing 100