

To the Districting and Apportionment Commission:

As you start the process of drawing lines, it is important for you to keep your criteria in mind. Hundreds of Montanans have participated in the public input process, and it is essential for you to incorporate as much of the non-partisan concepts into your final map as possible.

One of the proposed maps, the so-called Communities Map should be discarded because it seeks to give one party undue advantages over another. Crafted by the Montana Democratic Party, that map does not follow the criteria you have set out in your rules. It overpopulates Republican leaning areas while under-populating Democrat areas, it has several districts that are not compact, it ignores counties as communities of interest, and too often blends urban, suburban and rural areas without respecting the difference each of those areas has. They were produced in conjunction with political data and voting preferences to engineer the best results for the Democrats.

Another map that should be discarded is the Existing Districts Map. It is a modified version of the map that was produced by the Montana Democrat Party ten years ago with little to no input from Republicans, independents and non-partisans. Redistricting should include more than one party's perspectives and ideas.

The other maps, as well as the several regional or local maps produced by counties and cities, should be the basis for the new map. The Urban-Rural, Deviation, and Subdivision plans all contain good ideas based on your criteria, not partisan agendas. They were produced from start to finish by non-partisan legislative staffers. I hope that the final map achieves an overall deviation of less than one percent, stays more compact than the current map, maintains strong voting districts according to the Voting Rights Act, keeps most small counties together, and incorporates most of the non-partisan suggestions from the public comment.

Thank you for your work on this important project. I look forward to watching your progress as you complete your work.

NAME: Emily Lambert

ADDRESS: 201 E Lyndale #105 Helena, MT 59601

EMAIL: _____

To the Districting and Apportionment Commission:

As you start the process of drawing lines, it is important for you to keep your criteria in mind. Hundreds of Montanans have participated in the public input process, and it is essential for you to incorporate as much of the non-partisan concepts into your final map as possible.

One of the proposed maps, the so-called Communities Map should be discarded because it seeks to give one party undue advantages over another. Crafted by the Montana Democratic Party, that map does not follow the criteria you have set out in your rules. It overpopulates Republican leaning areas while under-populating Democrat areas, it has several districts that are not compact, it ignores counties as communities of interest, and too often blends urban, suburban and rural areas without respecting the difference each of those areas has. They were produced in conjunction with political data and voting preferences to engineer the best results for the Democrats.

Another map that should be discarded is the Existing Districts Map. It is a modified version of the map that was produced by the Montana Democrat Party ten years ago with little to no input from Republicans, independents and non-partisans. Redistricting should include more than one party's perspectives and ideas.

The other maps, as well as the several regional or local maps produced by counties and cities, should be the basis for the new map. The Urban-Rural, Deviation, and Subdivision plans all contain good ideas based on your criteria, not partisan agendas. They were produced from start to finish by non-partisan legislative staffers. I hope that the final map achieves an overall deviation of less than one percent, stays more compact than the current map, maintains strong voting districts according to the Voting Rights Act, keeps most small counties together, and incorporates most of the non-partisan suggestions from the public comment.

Thank you for your work on this important project. I look forward to watching your progress as you complete your work.

NAME: Max Miller

ADDRESS: 101 Wilda Ln, Bozeman

EMAIL: _____

To the Districting and Apportionment Commission:

As you start the process of drawing lines, it is important for you to keep your criteria in mind. Hundreds of Montanans have participated in the public input process, and it is essential for you to incorporate as much of the non-partisan concepts into your final map as possible.

One of the proposed maps, the so-called Communities Map should be discarded because it seeks to give one party undue advantages over another. Crafted by the Montana Democratic Party, that map does not follow the criteria you have set out in your rules. It overpopulates Republican leaning areas while under-populating Democrat areas, it has several districts that are not compact, it ignores counties as communities of interest, and too often blends urban, suburban and rural areas without respecting the difference each of those areas has. They were produced in conjunction with political data and voting preferences to engineer the best results for the Democrats.

Another map that should be discarded is the Existing Districts Map. It is a modified version of the map that was produced by the Montana Democrat Party ten years ago with little to no input from Republicans, independents and non-partisans. Redistricting should include more than one party's perspectives and ideas.

The other maps, as well as the several regional or local maps produced by counties and cities, should be the basis for the new map. The Urban-Rural, Deviation, and Subdivision plans all contain good ideas based on your criteria, not partisan agendas. They were produced from start to finish by non-partisan legislative staffers. I hope that the final map achieves an overall deviation of less than one percent, stays more compact than the current map, maintains strong voting districts according to the Voting Rights Act, keeps most small counties together, and incorporates most of the non-partisan suggestions from the public comment.

Thank you for your work on this important project. I look forward to watching your progress as you complete your work.

NAME:

Boyd J. Evans

ADDRESS:

Box 302 Browning MT 59417

EMAIL:

boyd.evans@gmail.com

To the Districting and Apportionment Commission:

As you start the process of drawing lines, it is important for you to keep your criteria in mind. Hundreds of Montanans have participated in the public input process, and it is essential for you to incorporate as much of the non-partisan concepts into your final map as possible.

One of the proposed maps, the so-called Communities Map should be discarded because it seeks to give one party undue advantages over another. Crafted by the Montana Democratic Party, that map does not follow the criteria you have set out in your rules. It overpopulates Republican leaning areas while under-populating Democrat areas, it has several districts that are not compact, it ignores counties as communities of interest, and too often blends urban, suburban and rural areas without respecting the difference each of those areas has. They were produced in conjunction with political data and voting preferences to engineer the best results for the Democrats.

Another map that should be discarded is the Existing Districts Map. It is a modified version of the map that was produced by the Montana Democrat Party ten years ago with little to no input from Republicans, independents and non-partisans. Redistricting should include more than one party's perspectives and ideas.

The other maps, as well as the several regional or local maps produced by counties and cities, should be the basis for the new map. The Urban-Rural, Deviation, and Subdivision plans all contain good ideas based on your criteria, not partisan agendas. They were produced from start to finish by non-partisan legislative staffers. I hope that the final map achieves an overall deviation of less than one percent, stays more compact than the current map, maintains strong voting districts according to the Voting Rights Act, keeps most small counties together, and incorporates most of the non-partisan suggestions from the public comment.

Thank you for your work on this important project. I look forward to watching your progress as you complete your work.

NAME: RICK L. VAUGHT

ADDRESS: 1008 N. 7th AVE BOZEMAN, MT

EMAIL: rick.vght@yahoo.com

To the Districting and Apportionment Commission:

As you start the process of drawing lines, it is important for you to keep your criteria in mind. Hundreds of Montanans have participated in the public input process, and it is essential for you to incorporate as much of the non-partisan concepts into your final map as possible.


One of the proposed maps, the so-called Communities Map should be discarded because it seeks to give one party undue advantages over another. Crafted by the Montana Democratic Party, that map does not follow the criteria you have set out in your rules. It overpopulates Republican leaning areas while under-populating Democrat areas, it has several districts that are not compact, it ignores counties as communities of interest, and too often blends urban, suburban and rural areas without respecting the difference each of those areas has. They were produced in conjunction with political data and voting preferences to engineer the best results for the Democrats.

Another map that should be discarded is the Existing Districts Map. It is a modified version of the map that was produced by the Montana Democrat Party ten years ago with little to no input from Republicans, independents and non-partisans. Redistricting should include more than one party's perspectives and ideas.

The other maps, as well as the several regional or local maps produced by counties and cities, should be the basis for the new map. The Urban-Rural, Deviation, and Subdivision plans all contain good ideas based on your criteria, not partisan agendas. They were produced from start to finish by non-partisan legislative staffers. I hope that the final map achieves an overall deviation of less than one percent, stays more compact than the current map, maintains strong voting districts according to the Voting Rights Act, keeps most small counties together, and incorporates most of the non-partisan suggestions from the public comment.

Thank you for your work on this important project. I look forward to watching your progress as you complete your work.

NAME:



ADDRESS:

424 48th St West, Billings 59102

EMAIL:

kenneth59@verizon.net

To the Districting and Apportionment Commission:

As you start the process of drawing lines, it is important for you to keep your criteria in mind. Hundreds of Montanans have participated in the public input process, and it is essential for you to incorporate as much of the non-partisan concepts into your final map as possible.

One of the proposed maps, the so-called Communities Map should be discarded because it seeks to give one party undue advantages over another. Crafted by the Montana Democratic Party, that map does not follow the criteria you have set out in your rules. It overpopulates Republican leaning areas while under-populating Democrat areas, it has several districts that are not compact, it ignores counties as communities of interest, and too often blends urban, suburban and rural areas without respecting the difference each of those areas has. They were produced in conjunction with political data and voting preferences to engineer the best results for the Democrats.

Another map that should be discarded is the Existing Districts Map. It is a modified version of the map that was produced by the Montana Democrat Party ten years ago with little to no input from Republicans, independents and non-partisans. Redistricting should include more than one party's perspectives and ideas.

The other maps, as well as the several regional or local maps produced by counties and cities, should be the basis for the new map. The Urban-Rural, Deviation, and Subdivision plans all contain good ideas based on your criteria, not partisan agendas. They were produced from start to finish by non-partisan legislative staffers. I hope that the final map achieves an overall deviation of less than one percent, stays more compact than the current map, maintains strong voting districts according to the Voting Rights Act, keeps most small counties together, and incorporates most of the non-partisan suggestions from the public comment.

Thank you for your work on this important project. I look forward to watching your progress as you complete your work.

NAME: Edith Clark
ADDRESS: P.O. Box 34 Sweet Grass, MT 59484
EMAIL: egclark@northstar.net

To the Districting and Apportionment Commission:

As you start the process of drawing lines, it is important for you to keep your criteria in mind. Hundreds of Montanans have participated in the public input process, and it is essential for you to incorporate as much of the non-partisan concepts into your final map as possible.

One of the proposed maps, the so-called Communities Map should be discarded because it seeks to give one party undue advantages over another. Crafted by the Montana Democratic Party, that map does not follow the criteria you have set out in your rules. It overpopulates Republican leaning areas while under-populating Democrat areas, it has several districts that are not compact, it ignores counties as communities of interest, and too often blends urban, suburban and rural areas without respecting the difference each of those areas has. They were produced in conjunction with political data and voting preferences to engineer the best results for the Democrats.

Another map that should be discarded is the Existing Districts Map. It is a modified version of the map that was produced by the Montana Democrat Party ten years ago with little to no input from Republicans, independents and non-partisans. Redistricting should include more than one party's perspectives and ideas.

The other maps, as well as the several regional or local maps produced by counties and cities, should be the basis for the new map. The Urban-Rural, Deviation, and Subdivision plans all contain good ideas based on your criteria, not partisan agendas. They were produced from start to finish by non-partisan legislative staffers. I hope that the final map achieves an overall deviation of less than one percent, stays more compact than the current map, maintains strong voting districts according to the Voting Rights Act, keeps most small counties together, and incorporates most of the non-partisan suggestions from the public comment.

Thank you for your work on this important project. I look forward to watching your progress as you complete your work.

NAME: PHIL CARDAN, MD
ADDRESS: 2944 SNOWGHOST DR WHITEFISH MT 59927
EMAIL: drCardan@mac.com

To the Districting and Apportionment Commission:

As you start the process of drawing lines, it is important for you to keep your criteria in mind. Hundreds of Montanans have participated in the public input process, and it is essential for you to incorporate as much of the non-partisan concepts into your final map as possible.

One of the proposed maps, the so-called Communities Map should be discarded because it seeks to give one party undue advantages over another. Crafted by the Montana Democratic Party, that map does not follow the criteria you have set out in your rules. It overpopulates Republican leaning areas while under-populating Democrat areas, it has several districts that are not compact, it ignores counties as communities of interest, and too often blends urban, suburban and rural areas without respecting the difference each of those areas has. They were produced in conjunction with political data and voting preferences to engineer the best results for the Democrats.

Another map that should be discarded is the Existing Districts Map. It is a modified version of the map that was produced by the Montana Democrat Party ten years ago with little to no input from Republicans, independents and non-partisans. Redistricting should include more than one party's perspectives and ideas.

The other maps, as well as the several regional or local maps produced by counties and cities, should be the basis for the new map. The Urban-Rural, Deviation, and Subdivision plans all contain good ideas based on your criteria, not partisan agendas. They were produced from start to finish by non-partisan legislative staffers. I hope that the final map achieves an overall deviation of less than one percent, stays more compact than the current map, maintains strong voting districts according to the Voting Rights Act, keeps most small counties together, and incorporates most of the non-partisan suggestions from the public comment.

Thank you for your work on this important project. I look forward to watching your progress as you complete your work.

NAME: Roger Steerman
ADDRESS: P.O. Box 673 60 Yellowstone trail
EMAIL: rsteerman@g.com

To the Districting and Apportionment Commission:

As you start the process of drawing lines, it is important for you to keep your criteria in mind. Hundreds of Montanans have participated in the public input process, and it is essential for you to incorporate as much of the non-partisan concepts into your final map as possible.

One of the proposed maps, the so-called Communities Map should be discarded because it seeks to give one party undue advantages over another. Crafted by the Montana Democratic Party, that map does not follow the criteria you have set out in your rules. It overpopulates Republican leaning areas while under-populating Democrat areas, it has several districts that are not compact, it ignores counties as communities of interest, and too often blends urban, suburban and rural areas without respecting the difference each of those areas has. They were produced in conjunction with political data and voting preferences to engineer the best results for the Democrats.

Another map that should be discarded is the Existing Districts Map. It is a modified version of the map that was produced by the Montana Democrat Party ten years ago with little to no input from Republicans, independents and non-partisans. Redistricting should include more than one party's perspectives and ideas.

The other maps, as well as the several regional or local maps produced by counties and cities, should be the basis for the new map. The Urban-Rural, Deviation, and Subdivision plans all contain good ideas based on your criteria, not partisan agendas. They were produced from start to finish by non-partisan legislative staffers. I hope that the final map achieves an overall deviation of less than one percent, stays more compact than the current map, maintains strong voting districts according to the Voting Rights Act, keeps most small counties together, and incorporates most of the non-partisan suggestions from the public comment.

Thank you for your work on this important project. I look forward to watching your progress as you complete your work.

NAME:

Lee Carr

ADDRESS:

365 Gidd Cr Ln Hammon MT

EMAIL:

To the Districting and Apportionment Commission:

As you start the process of drawing lines, it is important for you to keep your criteria in mind. Hundreds of Montanans have participated in the public input process, and it is essential for you to incorporate as much of the non-partisan concepts into your final map as possible.

One of the proposed maps, the so-called Communities Map should be discarded because it seeks to give one party undue advantages over another. Crafted by the Montana Democratic Party, that map does not follow the criteria you have set out in your rules. It overpopulates Republican leaning areas while under-populating Democrat areas, it has several districts that are not compact, it ignores counties as communities of interest, and too often blends urban, suburban and rural areas without respecting the difference each of those areas has. They were produced in conjunction with political data and voting preferences to engineer the best results for the Democrats.

Another map that should be discarded is the Existing Districts Map. It is a modified version of the map that was produced by the Montana Democrat Party ten years ago with little to no input from Republicans, independents and non-partisans. Redistricting should include more than one party's perspectives and ideas.

The other maps, as well as the several regional or local maps produced by counties and cities, should be the basis for the new map. The Urban-Rural, Deviation, and Subdivision plans all contain good ideas based on your criteria, not partisan agendas. They were produced from start to finish by non-partisan legislative staffers. I hope that the final map achieves an overall deviation of less than one percent, stays more compact than the current map, maintains strong voting districts according to the Voting Rights Act, keeps most small counties together, and incorporates most of the non-partisan suggestions from the public comment.

Thank you for your work on this important project. I look forward to watching your progress as you complete your work.

NAME: 

ADDRESS: 2400 0th East Rd Apt 365

EMAIL: elijah-harvey@gam7.com

To the Districting and Apportionment Commission:

As you start the process of drawing lines, it is important for you to keep your criteria in mind. Hundreds of Montanans have participated in the public input process, and it is essential for you to incorporate as much of the non-partisan concepts into your final map as possible.

One of the proposed maps, the so-called Communities Map should be discarded because it seeks to give one party undue advantages over another. Crafted by the Montana Democratic Party, that map does not follow the criteria you have set out in your rules. It overpopulates Republican leaning areas while under-populating Democrat areas, it has several districts that are not compact, it ignores counties as communities of interest, and too often blends urban, suburban and rural areas without respecting the difference each of those areas has. They were produced in conjunction with political data and voting preferences to engineer the best results for the Democrats.

Another map that should be discarded is the Existing Districts Map. It is a modified version of the map that was produced by the Montana Democrat Party ten years ago with little to no input from Republicans, independents and non-partisans. Redistricting should include more than one party's perspectives and ideas.

The other maps, as well as the several regional or local maps produced by counties and cities, should be the basis for the new map. The Urban-Rural, Deviation, and Subdivision plans all contain good ideas based on your criteria, not partisan agendas. They were produced from start to finish by non-partisan legislative staffers. I hope that the final map achieves an overall deviation of less than one percent, stays more compact than the current map, maintains strong voting districts according to the Voting Rights Act, keeps most small counties together, and incorporates most of the non-partisan suggestions from the public comment.

Thank you for your work on this important project. I look forward to watching your progress as you complete your work.

NAME: DAN SALOMON

ADDRESS: 42470 Salomon Road Kowa, MT 59764

EMAIL: _____

To the Districting and Apportionment Commission:

As you start the process of drawing lines, it is important for you to keep your criteria in mind. Hundreds of Montanans have participated in the public input process, and it is essential for you to incorporate as much of the non-partisan concepts into your final map as possible.

One of the proposed maps, the so-called Communities Map should be discarded because it seeks to give one party undue advantages over another. Crafted by the Montana Democratic Party, that map does not follow the criteria you have set out in your rules. It overpopulates Republican leaning areas while under-populating Democrat areas, it has several districts that are not compact, it ignores counties as communities of interest, and too often blends urban, suburban and rural areas without respecting the difference each of those areas has. They were produced in conjunction with political data and voting preferences to engineer the best results for the Democrats.

Another map that should be discarded is the Existing Districts Map. It is a modified version of the map that was produced by the Montana Democrat Party ten years ago with little to no input from Republicans, independents and non-partisans. Redistricting should include more than one party's perspectives and ideas.

The other maps, as well as the several regional or local maps produced by counties and cities, should be the basis for the new map. The Urban-Rural, Deviation, and Subdivision plans all contain good ideas based on your criteria, not partisan agendas. They were produced from start to finish by non-partisan legislative staffers. I hope that the final map achieves an overall deviation of less than one percent, stays more compact than the current map, maintains strong voting districts according to the Voting Rights Act, keeps most small counties together, and incorporates most of the non-partisan suggestions from the public comment.

Thank you for your work on this important project. I look forward to watching your progress as you complete your work.

NAME: *Alvora L. Hill*
ADDRESS: *Bx 5234 - 7 Mosby, MT, 59058*
EMAIL: *hilangus@midrivers.com*

To the Districting and Apportionment Commission:

As you start the process of drawing lines, it is important for you to keep your criteria in mind. Hundreds of Montanans have participated in the public input process, and it is essential for you to incorporate as much of the non-partisan concepts into your final map as possible.

One of the proposed maps, the so-called Communities Map should be discarded because it seeks to give one party undue advantages over another. Crafted by the Montana Democratic Party, that map does not follow the criteria you have set out in your rules. It overpopulates Republican leaning areas while under-populating Democrat areas, it has several districts that are not compact, it ignores counties as communities of interest, and too often blends urban, suburban and rural areas without respecting the difference each of those areas has. They were produced in conjunction with political data and voting preferences to engineer the best results for the Democrats.

Another map that should be discarded is the Existing Districts Map. It is a modified version of the map that was produced by the Montana Democrat Party ten years ago with little to no input from Republicans, independents and non-partisans. Redistricting should include more than one party's perspectives and ideas.

The other maps, as well as the several regional or local maps produced by counties and cities, should be the basis for the new map. The Urban-Rural, Deviation, and Subdivision plans all contain good ideas based on your criteria, not partisan agendas. They were produced from start to finish by non-partisan legislative staffers. I hope that the final map achieves an overall deviation of less than one percent, stays more compact than the current map, maintains strong voting districts according to the Voting Rights Act, keeps most small counties together, and incorporates most of the non-partisan suggestions from the public comment.

Thank you for your work on this important project. I look forward to watching your progress as you complete your work.

NAME:

ADDRESS:

EMAIL:

John R. Swanz
127 Big Careless Creek Rd. Judith Gap, MT.

To the Districting and Apportionment Commission:

As you start the process of drawing lines, it is important for you to keep your criteria in mind. Hundreds of Montanans have participated in the public input process, and it is essential for you to incorporate as much of the non-partisan concepts into your final map as possible.

One of the proposed maps, the so-called Communities Map should be discarded because it seeks to give one party undue advantages over another. Crafted by the Montana Democratic Party, that map does not follow the criteria you have set out in your rules. It overpopulates Republican leaning areas while under-populating Democrat areas, it has several districts that are not compact, it ignores counties as communities of interest, and too often blends urban, suburban and rural areas without respecting the difference each of those areas has. They were produced in conjunction with political data and voting preferences to engineer the best results for the Democrats.

Another map that should be discarded is the Existing Districts Map. It is a modified version of the map that was produced by the Montana Democrat Party ten years ago with little to no input from Republicans, independents and non-partisans. Redistricting should include more than one party's perspectives and ideas.

The other maps, as well as the several regional or local maps produced by counties and cities, should be the basis for the new map. The Urban-Rural, Deviation, and Subdivision plans all contain good ideas based on your criteria, not partisan agendas. They were produced from start to finish by non-partisan legislative staffers. I hope that the final map achieves an overall deviation of less than one percent, stays more compact than the current map, maintains strong voting districts according to the Voting Rights Act, keeps most small counties together, and incorporates most of the non-partisan suggestions from the public comment.

Thank you for your work on this important project. I look forward to watching your progress as you complete your work.

NAME: Sheila Cook
ADDRESS: 1400 Clarkia lane Missoula, MT 59802
EMAIL: makesmt@msn.com

To the Districting and Apportionment Commission:

As you start the process of drawing lines, it is important for you to keep your criteria in mind. Hundreds of Montanans have participated in the public input process, and it is essential for you to incorporate as much of the non-partisan concepts into your final map as possible.

One of the proposed maps, the so-called Communities Map should be discarded because it seeks to give one party undue advantages over another. Crafted by the Montana Democratic Party, that map does not follow the criteria you have set out in your rules. It overpopulates Republican leaning areas while under-populating Democrat areas, it has several districts that are not compact, it ignores counties as communities of interest, and too often blends urban, suburban and rural areas without respecting the difference each of those areas has. They were produced in conjunction with political data and voting preferences to engineer the best results for the Democrats.

Another map that should be discarded is the Existing Districts Map. It is a modified version of the map that was produced by the Montana Democrat Party ten years ago with little to no input from Republicans, independents and non-partisans. Redistricting should include more than one party's perspectives and ideas.

The other maps, as well as the several regional or local maps produced by counties and cities, should be the basis for the new map. The Urban-Rural, Deviation, and Subdivision plans all contain good ideas based on your criteria, not partisan agendas. They were produced from start to finish by non-partisan legislative staffers. I hope that the final map achieves an overall deviation of less than one percent, stays more compact than the current map, maintains strong voting districts according to the Voting Rights Act, keeps most small counties together, and incorporates most of the non-partisan suggestions from the public comment.

Thank you for your work on this important project. I look forward to watching your progress as you complete your work.

NAME: Jesse O'Hara

ADDRESS: 2221 Holly Ct. Great Falls, MT 59404

EMAIL: Jesse.59404@yahoo.com

To the Districting and Apportionment Commission:

As you start the process of drawing lines, it is important for you to keep your criteria in mind. Hundreds of Montanans have participated in the public input process, and it is essential for you to incorporate as much of the non-partisan concepts into your final map as possible.

One of the proposed maps, the so-called Communities Map should be discarded because it seeks to give one party undue advantages over another. Crafted by the Montana Democratic Party, that map does not follow the criteria you have set out in your rules. It overpopulates Republican leaning areas while under-populating Democrat areas, it has several districts that are not compact, it ignores counties as communities of interest, and too often blends urban, suburban and rural areas without respecting the difference each of those areas has. They were produced in conjunction with political data and voting preferences to engineer the best results for the Democrats.

Another map that should be discarded is the Existing Districts Map. It is a modified version of the map that was produced by the Montana Democrat Party ten years ago with little to no input from Republicans, independents and non-partisans. Redistricting should include more than one party's perspectives and ideas.

The other maps, as well as the several regional or local maps produced by counties and cities, should be the basis for the new map. The Urban-Rural, Deviation, and Subdivision plans all contain good ideas based on your criteria, not partisan agendas. They were produced from start to finish by non-partisan legislative staffers. I hope that the final map achieves an overall deviation of less than one percent, stays more compact than the current map, maintains strong voting districts according to the Voting Rights Act, keeps most small counties together, and incorporates most of the non-partisan suggestions from the public comment.

Thank you for your work on this important project. I look forward to watching your progress as you complete your work.

NAME: DAVID HART

ADDRESS: P.O. Box 7967 Kalispell, 59904

EMAIL: dave@braveheart.com

To the Districting and Apportionment Commission:

As you start the process of drawing lines, it is important for you to keep your criteria in mind. Hundreds of Montanans have participated in the public input process, and it is essential for you to incorporate as much of the non-partisan concepts into your final map as possible.

One of the proposed maps, the so-called Communities Map should be discarded because it seeks to give one party undue advantages over another. Crafted by the Montana Democratic Party, that map does not follow the criteria you have set out in your rules. It overpopulates Republican leaning areas while under-populating Democrat areas, it has several districts that are not compact, it ignores counties as communities of interest, and too often blends urban, suburban and rural areas without respecting the difference each of those areas has. They were produced in conjunction with political data and voting preferences to engineer the best results for the Democrats.

Another map that should be discarded is the Existing Districts Map. It is a modified version of the map that was produced by the Montana Democrat Party ten years ago with little to no input from Republicans, independents and non-partisans. Redistricting should include more than one party's perspectives and ideas.

The other maps, as well as the several regional or local maps produced by counties and cities, should be the basis for the new map. The Urban-Rural, Deviation, and Subdivision plans all contain good ideas based on your criteria, not partisan agendas. They were produced from start to finish by non-partisan legislative staffers. I hope that the final map achieves an overall deviation of less than one percent, stays more compact than the current map, maintains strong voting districts according to the Voting Rights Act, keeps most small counties together, and incorporates most of the non-partisan suggestions from the public comment.

Thank you for your work on this important project. I look forward to watching your progress as you complete your work.

NAME:

Karen Hollandsworth

ADDRESS:

1463 Prairie DR Brady MT 59416

EMAIL:

hgain@3rivers.net

To the Districting and Apportionment Commission:


As you start the process of drawing lines, it is important for you to keep your criteria in mind. Hundreds of Montanans have participated in the public input process, and it is essential for you to incorporate as much of the non-partisan concepts into your final map as possible.

One of the proposed maps, the so-called Communities Map should be discarded because it seeks to give one party undue advantages over another. Crafted by the Montana Democratic Party, that map does not follow the criteria you have set out in your rules. It overpopulates Republican leaning areas while under-populating Democrat areas, it has several districts that are not compact, it ignores counties as communities of interest, and too often blends urban, suburban and rural areas without respecting the difference each of those areas has. They were produced in conjunction with political data and voting preferences to engineer the best results for the Democrats.

Another map that should be discarded is the Existing Districts Map. It is a modified version of the map that was produced by the Montana Democrat Party ten years ago with little to no input from Republicans, independents and non-partisans. Redistricting should include more than one party's perspectives and ideas.

The other maps, as well as the several regional or local maps produced by counties and cities, should be the basis for the new map. The Urban-Rural, Deviation, and Subdivision plans all contain good ideas based on your criteria, not partisan agendas. They were produced from start to finish by non-partisan legislative staffers. I hope that the final map achieves an overall deviation of less than one percent, stays more compact than the current map, maintains strong voting districts according to the Voting Rights Act, keeps most small counties together, and incorporates most of the non-partisan suggestions from the public comment.

Thank you for your work on this important project. I look forward to watching your progress as you complete your work.

NAME:  Ron Fick
ADDRESS: PO Box 1391 Dillon MT 59725
EMAIL: RFICK@AOL.COM

To the Districting and Apportionment Commission:

As you start the process of drawing lines, it is important for you to keep your criteria in mind. Hundreds of Montanans have participated in the public input process, and it is essential for you to incorporate as much of the non-partisan concepts into your final map as possible.

One of the proposed maps, the so-called Communities Map should be discarded because it seeks to give one party undue advantages over another. Crafted by the Montana Democratic Party, that map does not follow the criteria you have set out in your rules. It overpopulates Republican leaning areas while under-populating Democrat areas, it has several districts that are not compact, it ignores counties as communities of interest, and too often blends urban, suburban and rural areas without respecting the difference each of those areas has. They were produced in conjunction with political data and voting preferences to engineer the best results for the Democrats.

Another map that should be discarded is the Existing Districts Map. It is a modified version of the map that was produced by the Montana Democrat Party ten years ago with little to no input from Republicans, independents and non-partisans. Redistricting should include more than one party's perspectives and ideas.

The other maps, as well as the several regional or local maps produced by counties and cities, should be the basis for the new map. The Urban-Rural, Deviation, and Subdivision plans all contain good ideas based on your criteria, not partisan agendas. They were produced from start to finish by non-partisan legislative staffers. I hope that the final map achieves an overall deviation of less than one percent, stays more compact than the current map, maintains strong voting districts according to the Voting Rights Act, keeps most small counties together, and incorporates most of the non-partisan suggestions from the public comment.

Thank you for your work on this important project. I look forward to watching your progress as you complete your work.

NAME: Donald F. Adams

ADDRESS: 1519 N. Kendrick Glenview, MT.

EMAIL: _____

To the Districting and Apportionment Commission:


As you start the process of drawing lines, it is important for you to keep your criteria in mind. Hundreds of Montanans have participated in the public input process, and it is essential for you to incorporate as much of the non-partisan concepts into your final map as possible.

One of the proposed maps, the so-called Communities Map should be discarded because it seeks to give one party undue advantages over another. Crafted by the Montana Democratic Party, that map does not follow the criteria you have set out in your rules. It overpopulates Republican leaning areas while under-populating Democrat areas, it has several districts that are not compact, it ignores counties as communities of interest, and too often blends urban, suburban and rural areas without respecting the difference each of those areas has. They were produced in conjunction with political data and voting preferences to engineer the best results for the Democrats.

Another map that should be discarded is the Existing Districts Map. It is a modified version of the map that was produced by the Montana Democrat Party ten years ago with little to no input from Republicans, independents and non-partisans. Redistricting should include more than one party's perspectives and ideas.

The other maps, as well as the several regional or local maps produced by counties and cities, should be the basis for the new map. The Urban-Rural, Deviation, and Subdivision plans all contain good ideas based on your criteria, not partisan agendas. They were produced from start to finish by non-partisan legislative staffers. I hope that the final map achieves an overall deviation of less than one percent, stays more compact than the current map, maintains strong voting districts according to the Voting Rights Act, keeps most small counties together, and incorporates most of the non-partisan suggestions from the public comment.

Thank you for your work on this important project. I look forward to watching your progress as you complete your work.

NAME: Mark Perea 

ADDRESS: 201 E Lyndale #105, Helena MT 59601

EMAIL: gma.

To the Districting and Apportionment Commission:

As you start the process of drawing lines, it is important for you to keep your criteria in mind. Hundreds of Montanans have participated in the public input process, and it is essential for you to incorporate as much of the non-partisan concepts into your final map as possible.

One of the proposed maps, the so-called Communities Map should be discarded because it seeks to give one party undue advantages over another. Crafted by the Montana Democratic Party, that map does not follow the criteria you have set out in your rules. It overpopulates Republican leaning areas while under-populating Democrat areas, it has several districts that are not compact, it ignores counties as communities of interest, and too often blends urban, suburban and rural areas without respecting the difference each of those areas has. They were produced in conjunction with political data and voting preferences to engineer the best results for the Democrats.

Another map that should be discarded is the Existing Districts Map. It is a modified version of the map that was produced by the Montana Democrat Party ten years ago with little to no input from Republicans, independents and non-partisans. Redistricting should include more than one party's perspectives and ideas.

The other maps, as well as the several regional or local maps produced by counties and cities, should be the basis for the new map. The Urban-Rural, Deviation, and Subdivision plans all contain good ideas based on your criteria, not partisan agendas. They were produced from start to finish by non-partisan legislative staffers. I hope that the final map achieves an overall deviation of less than one percent, stays more compact than the current map, maintains strong voting districts according to the Voting Rights Act, keeps most small counties together, and incorporates most of the non-partisan suggestions from the public comment.

Thank you for your work on this important project. I look forward to watching your progress as you complete your work.

NAME: Shelby F. DeMars (shelby F. DeMars)
ADDRESS: 201 12th Street B
EMAIL: sdevars@montanagroup.net

To the Districting and Apportionment Commission:

As you start the process of drawing lines, it is important for you to keep your criteria in mind. Hundreds of Montanans have participated in the public input process, and it is essential for you to incorporate as much of the non-partisan concepts into your final map as possible.

One of the proposed maps, the so-called Communities Map should be discarded because it seeks to give one party undue advantages over another. Crafted by the Montana Democratic Party, that map does not follow the criteria you have set out in your rules. It overpopulates Republican leaning areas while under-populating Democrat areas, it has several districts that are not compact, it ignores counties as communities of interest, and too often blends urban, suburban and rural areas without respecting the difference each of those areas has. They were produced in conjunction with political data and voting preferences to engineer the best results for the Democrats.

Another map that should be discarded is the Existing Districts Map. It is a modified version of the map that was produced by the Montana Democrat Party ten years ago with little to no input from Republicans, independents and non-partisans. Redistricting should include more than one party's perspectives and ideas.

The other maps, as well as the several regional or local maps produced by counties and cities, should be the basis for the new map. The Urban-Rural, Deviation, and Subdivision plans all contain good ideas based on your criteria, not partisan agendas. They were produced from start to finish by non-partisan legislative staffers. I hope that the final map achieves an overall deviation of less than one percent, stays more compact than the current map, maintains strong voting districts according to the Voting Rights Act, keeps most small counties together, and incorporates most of the non-partisan suggestions from the public comment.

Thank you for your work on this important project. I look forward to watching your progress as you complete your work.

NAME: John Eyde

ADDRESS: 121 Mt View Butte Mt 59701

EMAIL: john.eyde@yahoo.com

To the Districting and Apportionment Commission:

As you start the process of drawing lines, it is important for you to keep your criteria in mind. Hundreds of Montanans have participated in the public input process, and it is essential for you to incorporate as much of the non-partisan concepts into your final map as possible.

One of the proposed maps, the so-called Communities Map should be discarded because it seeks to give one party undue advantages over another. Crafted by the Montana Democratic Party, that map does not follow the criteria you have set out in your rules. It overpopulates Republican leaning areas while under-populating Democrat areas, it has several districts that are not compact, it ignores counties as communities of interest, and too often blends urban, suburban and rural areas without respecting the difference each of those areas has. They were produced in conjunction with political data and voting preferences to engineer the best results for the Democrats.

Another map that should be discarded is the Existing Districts Map. It is a modified version of the map that was produced by the Montana Democrat Party ten years ago with little to no input from Republicans, independents and non-partisans. Redistricting should include more than one party's perspectives and ideas.

The other maps, as well as the several regional or local maps produced by counties and cities, should be the basis for the new map. The Urban-Rural, Deviation, and Subdivision plans all contain good ideas based on your criteria, not partisan agendas. They were produced from start to finish by non-partisan legislative staffers. I hope that the final map achieves an overall deviation of less than one percent, stays more compact than the current map, maintains strong voting districts according to the Voting Rights Act, keeps most small counties together, and incorporates most of the non-partisan suggestions from the public comment.

Thank you for your work on this important project. I look forward to watching your progress as you complete your work.

NAME:

Verdell Jackson

ADDRESS:

555 Wagner Lane, Kalispell

EMAIL:

Vjack@centurytel.net

To the Districting and Apportionment Commission:

As you start the process of drawing lines, it is important for you to keep your criteria in mind. Hundreds of Montanans have participated in the public input process, and it is essential for you to incorporate as much of the non-partisan concepts into your final map as possible.

One of the proposed maps, the so-called Communities Map should be discarded because it seeks to give one party undue advantages over another. Crafted by the Montana Democratic Party, that map does not follow the criteria you have set out in your rules. It overpopulates Republican leaning areas while under-populating Democrat areas, it has several districts that are not compact, it ignores counties as communities of interest, and too often blends urban, suburban and rural areas without respecting the difference each of those areas has. They were produced in conjunction with political data and voting preferences to engineer the best results for the Democrats.

Another map that should be discarded is the Existing Districts Map. It is a modified version of the map that was produced by the Montana Democrat Party ten years ago with little to no input from Republicans, independents and non-partisans. Redistricting should include more than one party's perspectives and ideas.

The other maps, as well as the several regional or local maps produced by counties and cities, should be the basis for the new map. The Urban-Rural, Deviation, and Subdivision plans all contain good ideas based on your criteria, not partisan agendas. They were produced from start to finish by non-partisan legislative staffers. I hope that the final map achieves an overall deviation of less than one percent, stays more compact than the current map, maintains strong voting districts according to the Voting Rights Act, keeps most small counties together, and incorporates most of the non-partisan suggestions from the public comment.

Thank you for your work on this important project. I look forward to watching your progress as you complete your work.

NAME: Peggy Miller
ADDRESS: Box 186 Laurel, MT 59044
EMAIL: _____

To the Districting and Apportionment Commission:

As you start the process of drawing lines, it is important for you to keep your criteria in mind. Hundreds of Montanans have participated in the public input process, and it is essential for you to incorporate as much of the non-partisan concepts into your final map as possible.

One of the proposed maps, the so-called Communities Map should be discarded because it seeks to give one party undue advantages over another. Crafted by the Montana Democratic Party, that map does not follow the criteria you have set out in your rules. It overpopulates Republican leaning areas while under-populating Democrat areas, it has several districts that are not compact, it ignores counties as communities of interest, and too often blends urban, suburban and rural areas without respecting the difference each of those areas has. They were produced in conjunction with political data and voting preferences to engineer the best results for the Democrats.

Another map that should be discarded is the Existing Districts Map. It is a modified version of the map that was produced by the Montana Democrat Party ten years ago with little to no input from Republicans, independents and non-partisans. Redistricting should include more than one party's perspectives and ideas.

The other maps, as well as the several regional or local maps produced by counties and cities, should be the basis for the new map. The Urban-Rural, Deviation, and Subdivision plans all contain good ideas based on your criteria, not partisan agendas. They were produced from start to finish by non-partisan legislative staffers. I hope that the final map achieves an overall deviation of less than one percent, stays more compact than the current map, maintains strong voting districts according to the Voting Rights Act, keeps most small counties together, and incorporates most of the non-partisan suggestions from the public comment.

Thank you for your work on this important project. I look forward to watching your progress as you complete your work.

NAME: Natasha Miller

ADDRESS: 101 Wilda Ln Bozeman MT

EMAIL: _____

To the Districting and Apportionment Commission:


As you start the process of drawing lines, it is important for you to keep your criteria in mind. Hundreds of Montanans have participated in the public input process, and it is essential for you to incorporate as much of the non-partisan concepts into your final map as possible.

One of the proposed maps, the so-called Communities Map should be discarded because it seeks to give one party undue advantages over another. Crafted by the Montana Democratic Party, that map does not follow the criteria you have set out in your rules. It overpopulates Republican leaning areas while under-populating Democrat areas, it has several districts that are not compact, it ignores counties as communities of interest, and too often blends urban, suburban and rural areas without respecting the difference each of those areas has. They were produced in conjunction with political data and voting preferences to engineer the best results for the Democrats.

Another map that should be discarded is the Existing Districts Map. It is a modified version of the map that was produced by the Montana Democrat Party ten years ago with little to no input from Republicans, independents and non-partisans. Redistricting should include more than one party's perspectives and ideas.

The other maps, as well as the several regional or local maps produced by counties and cities, should be the basis for the new map. The Urban-Rural, Deviation, and Subdivision plans all contain good ideas based on your criteria, not partisan agendas. They were produced from start to finish by non-partisan legislative staffers. I hope that the final map achieves an overall deviation of less than one percent, stays more compact than the current map, maintains strong voting districts according to the Voting Rights Act, keeps most small counties together, and incorporates most of the non-partisan suggestions from the public comment.

Thank you for your work on this important project. I look forward to watching your progress as you complete your work.

NAME: BRANDON SHANNON 

ADDRESS: PO BOX 8 LOLO, MT 59847

EMAIL: BSHANNON@BRESNAN.NET

To the Districting and Apportionment Commission:

As you start the process of drawing lines, it is important for you to keep your criteria in mind. Hundreds of Montanans have participated in the public input process, and it is essential for you to incorporate as much of the non-partisan concepts into your final map as possible.

One of the proposed maps, the so-called Communities Map should be discarded because it seeks to give one party undue advantages over another. Crafted by the Montana Democratic Party, that map does not follow the criteria you have set out in your rules. It overpopulates Republican leaning areas while under-populating Democrat areas, it has several districts that are not compact, it ignores counties as communities of interest, and too often blends urban, suburban and rural areas without respecting the difference each of those areas has. They were produced in conjunction with political data and voting preferences to engineer the best results for the Democrats.

Another map that should be discarded is the Existing Districts Map. It is a modified version of the map that was produced by the Montana Democrat Party ten years ago with little to no input from Republicans, independents and non-partisans. Redistricting should include more than one party's perspectives and ideas.

The other maps, as well as the several regional or local maps produced by counties and cities, should be the basis for the new map. The Urban-Rural, Deviation, and Subdivision plans all contain good ideas based on your criteria, not partisan agendas. They were produced from start to finish by non-partisan legislative staffers. I hope that the final map achieves an overall deviation of less than one percent, stays more compact than the current map, maintains strong voting districts according to the Voting Rights Act, keeps most small counties together, and incorporates most of the non-partisan suggestions from the public comment.

Thank you for your work on this important project. I look forward to watching your progress as you complete your work.

NAME:

Al C. ...

ADDRESS:

610 Rth ~~48~~ Wibaux MT 59353

EMAIL:

To the Districting and Apportionment Commission:

As you start the process of drawing lines, it is important for you to keep your criteria in mind. Hundreds of Montanans have participated in the public input process, and it is essential for you to incorporate as much of the non-partisan concepts into your final map as possible.

One of the proposed maps, the so-called Communities Map should be discarded because it seeks to give one party undue advantages over another. Crafted by the Montana Democratic Party, that map does not follow the criteria you have set out in your rules. It overpopulates Republican leaning areas while under-populating Democrat areas, it has several districts that are not compact, it ignores counties as communities of interest, and too often blends urban, suburban and rural areas without respecting the difference each of those areas has. They were produced in conjunction with political data and voting preferences to engineer the best results for the Democrats.

Another map that should be discarded is the Existing Districts Map. It is a modified version of the map that was produced by the Montana Democrat Party ten years ago with little to no input from Republicans, independents and non-partisans. Redistricting should include more than one party's perspectives and ideas.

The other maps, as well as the several regional or local maps produced by counties and cities, should be the basis for the new map. The Urban-Rural, Deviation, and Subdivision plans all contain good ideas based on your criteria, not partisan agendas. They were produced from start to finish by non-partisan legislative staffers. I hope that the final map achieves an overall deviation of less than one percent, stays more compact than the current map, maintains strong voting districts according to the Voting Rights Act, keeps most small counties together, and incorporates most of the non-partisan suggestions from the public comment.

Thank you for your work on this important project. I look forward to watching your progress as you complete your work.

NAME: Beth Hinebaugh

ADDRESS: 610 Road 118 Wibaux MT 59353

EMAIL: bhineba@midrivers.com

To the Districting and Apportionment Commission:

As you start the process of drawing lines, it is important for you to keep your criteria in mind. Hundreds of Montanans have participated in the public input process, and it is essential for you to incorporate as much of the non-partisan concepts into your final map as possible.

One of the proposed maps, the so-called Communities Map should be discarded because it seeks to give one party undue advantages over another. Crafted by the Montana Democratic Party, that map does not follow the criteria you have set out in your rules. It overpopulates Republican leaning areas while under-populating Democrat areas, it has several districts that are not compact, it ignores counties as communities of interest, and too often blends urban, suburban and rural areas without respecting the difference each of those areas has. They were produced in conjunction with political data and voting preferences to engineer the best results for the Democrats.

Another map that should be discarded is the Existing Districts Map. It is a modified version of the map that was produced by the Montana Democrat Party ten years ago with little to no input from Republicans, independents and non-partisans. Redistricting should include more than one party's perspectives and ideas.

The other maps, as well as the several regional or local maps produced by counties and cities, should be the basis for the new map. The Urban-Rural, Deviation, and Subdivision plans all contain good ideas based on your criteria, not partisan agendas. They were produced from start to finish by non-partisan legislative staffers. I hope that the final map achieves an overall deviation of less than one percent, stays more compact than the current map, maintains strong voting districts according to the Voting Rights Act, keeps most small counties together, and incorporates most of the non-partisan suggestions from the public comment.

Thank you for your work on this important project. I look forward to watching your progress as you complete your work.

NAME:

Mary J. McLaughlin

ADDRESS:

586 Little Basin Cr Rd Butte, MT 59701

EMAIL:

mmannieakley@gmail.com

To the Districting and Apportionment Commission:

As you start the process of drawing lines, it is important for you to keep your criteria in mind. Hundreds of Montanans have participated in the public input process, and it is essential for you to incorporate as much of the non-partisan concepts into your final map as possible.

One of the proposed maps, the so-called Communities Map should be discarded because it seeks to give one party undue advantages over another. Crafted by the Montana Democratic Party, that map does not follow the criteria you have set out in your rules. It overpopulates Republican leaning areas while under-populating Democrat areas, it has several districts that are not compact, it ignores counties as communities of interest, and too often blends urban, suburban and rural areas without respecting the difference each of those areas has. They were produced in conjunction with political data and voting preferences to engineer the best results for the Democrats.

Another map that should be discarded is the Existing Districts Map. It is a modified version of the map that was produced by the Montana Democrat Party ten years ago with little to no input from Republicans, independents and non-partisans. Redistricting should include more than one party's perspectives and ideas.

The other maps, as well as the several regional or local maps produced by counties and cities, should be the basis for the new map. The Urban-Rural, Deviation, and Subdivision plans all contain good ideas based on your criteria, not partisan agendas. They were produced from start to finish by non-partisan legislative staffers. I hope that the final map achieves an overall deviation of less than one percent, stays more compact than the current map, maintains strong voting districts according to the Voting Rights Act, keeps most small counties together, and incorporates most of the non-partisan suggestions from the public comment.

Thank you for your work on this important project. I look forward to watching your progress as you complete your work.

NAME: Janna Taylor Janna Taylor
ADDRESS: PO Box 233 DAYTON MT 59914
EMAIL: jannataylor@montana.com

To the Districting and Apportionment Commission:

As you start the process of drawing lines, it is important for you to keep your criteria in mind. Hundreds of Montanans have participated in the public input process, and it is essential for you to incorporate as much of the non-partisan concepts into your final map as possible.

One of the proposed maps, the so-called Communities Map should be discarded because it seeks to give one party undue advantages over another. Crafted by the Montana Democratic Party, that map does not follow the criteria you have set out in your rules. It overpopulates Republican leaning areas while under-populating Democrat areas, it has several districts that are not compact, it ignores counties as communities of interest, and too often blends urban, suburban and rural areas without respecting the difference each of those areas has. They were produced in conjunction with political data and voting preferences to engineer the best results for the Democrats.

Another map that should be discarded is the Existing Districts Map. It is a modified version of the map that was produced by the Montana Democrat Party ten years ago with little to no input from Republicans, independents and non-partisans. Redistricting should include more than one party's perspectives and ideas.

The other maps, as well as the several regional or local maps produced by counties and cities, should be the basis for the new map. The Urban-Rural, Deviation, and Subdivision plans all contain good ideas based on your criteria, not partisan agendas. They were produced from start to finish by non-partisan legislative staffers. I hope that the final map achieves an overall deviation of less than one percent, stays more compact than the current map, maintains strong voting districts according to the Voting Rights Act, keeps most small counties together, and incorporates most of the non-partisan suggestions from the public comment.

Thank you for your work on this important project. I look forward to watching your progress as you complete your work.

NAME:

Phil D Hill

ADDRESS:

Box 5234 Mosby Mont

EMAIL:

To the Districting and Apportionment Commission:

As you start the process of drawing lines, it is important for you to keep your criteria in mind. Hundreds of Montanans have participated in the public input process, and it is essential for you to incorporate as much of the non-partisan concepts into your final map as possible.

One of the proposed maps, the so-called Communities Map should be discarded because it seeks to give one party undue advantages over another. Crafted by the Montana Democratic Party, that map does not follow the criteria you have set out in your rules. It overpopulates Republican leaning areas while under-populating Democrat areas, it has several districts that are not compact, it ignores counties as communities of interest, and too often blends urban, suburban and rural areas without respecting the difference each of those areas has. They were produced in conjunction with political data and voting preferences to engineer the best results for the Democrats.

Another map that should be discarded is the Existing Districts Map. It is a modified version of the map that was produced by the Montana Democrat Party ten years ago with little to no input from Republicans, independents and non-partisans. Redistricting should include more than one party's perspectives and ideas.

The other maps, as well as the several regional or local maps produced by counties and cities, should be the basis for the new map. The Urban-Rural, Deviation, and Subdivision plans all contain good ideas based on your criteria, not partisan agendas. They were produced from start to finish by non-partisan legislative staffers. I hope that the final map achieves an overall deviation of less than one percent, stays more compact than the current map, maintains strong voting districts according to the Voting Rights Act, keeps most small counties together, and incorporates most of the non-partisan suggestions from the public comment.

Thank you for your work on this important project. I look forward to watching your progress as you complete your work.

NAME: Ayla Jeanne Murray
ADDRESS: 2208 Hwy 59 S. Miles City, MT. 59301
EMAIL: MRCATTLE@midrivers.com

To the Districting and Apportionment Commission:

As you start the process of drawing lines, it is important for you to keep your criteria in mind. Hundreds of Montanans have participated in the public input process, and it is essential for you to incorporate as much of the non-partisan concepts into your final map as possible.

One of the proposed maps, the so-called Communities Map should be discarded because it seeks to give one party undue advantages over another. Crafted by the Montana Democratic Party, that map does not follow the criteria you have set out in your rules. It overpopulates Republican leaning areas while under-populating Democrat areas, it has several districts that are not compact, it ignores counties as communities of interest, and too often blends urban, suburban and rural areas without respecting the difference each of those areas has. They were produced in conjunction with political data and voting preferences to engineer the best results for the Democrats.

Another map that should be discarded is the Existing Districts Map. It is a modified version of the map that was produced by the Montana Democrat Party ten years ago with little to no input from Republicans, independents and non-partisans. Redistricting should include more than one party's perspectives and ideas.

The other maps, as well as the several regional or local maps produced by counties and cities, should be the basis for the new map. The Urban-Rural, Deviation, and Subdivision plans all contain good ideas based on your criteria, not partisan agendas. They were produced from start to finish by non-partisan legislative staffers. I hope that the final map achieves an overall deviation of less than one percent, stays more compact than the current map, maintains strong voting districts according to the Voting Rights Act, keeps most small counties together, and incorporates most of the non-partisan suggestions from the public comment.

Thank you for your work on this important project. I look forward to watching your progress as you complete your work.

NAME: Will Biggs

ADDRESS: 7374 Perogram ct Missoula MT 59808

EMAIL: willbiggs@bresnan.net

To the Districting and Apportionment Commission:

As you start the process of drawing lines, it is important for you to keep your criteria in mind. Hundreds of Montanans have participated in the public input process, and it is essential for you to incorporate as much of the non-partisan concepts into your final map as possible.

One of the proposed maps, the so-called Communities Map should be discarded because it seeks to give one party undue advantages over another. Crafted by the Montana Democratic Party, that map does not follow the criteria you have set out in your rules. It overpopulates Republican leaning areas while under-populating Democrat areas, it has several districts that are not compact, it ignores counties as communities of interest, and too often blends urban, suburban and rural areas without respecting the difference each of those areas has. They were produced in conjunction with political data and voting preferences to engineer the best results for the Democrats.

Another map that should be discarded is the Existing Districts Map. It is a modified version of the map that was produced by the Montana Democrat Party ten years ago with little to no input from Republicans, independents and non-partisans. Redistricting should include more than one party's perspectives and ideas.

The other maps, as well as the several regional or local maps produced by counties and cities, should be the basis for the new map. The Urban-Rural, Deviation, and Subdivision plans all contain good ideas based on your criteria, not partisan agendas. They were produced from start to finish by non-partisan legislative staffers. I hope that the final map achieves an overall deviation of less than one percent, stays more compact than the current map, maintains strong voting districts according to the Voting Rights Act, keeps most small counties together, and incorporates most of the non-partisan suggestions from the public comment.

Thank you for your work on this important project. I look forward to watching your progress as you complete your work.

NAME: Ginda M. Jackson
ADDRESS: 555 Wagner Lane Kalispell 59901
EMAIL: vjack@centurytel.net

To the Districting and Apportionment Commission:

As you start the process of drawing lines, it is important for you to keep your criteria in mind. Hundreds of Montanans have participated in the public input process, and it is essential for you to incorporate as much of the non-partisan concepts into your final map as possible.

One of the proposed maps, the so-called Communities Map should be discarded because it seeks to give one party undue advantages over another. Crafted by the Montana Democratic Party, that map does not follow the criteria you have set out in your rules. It overpopulates Republican leaning areas while under-populating Democrat areas, it has several districts that are not compact, it ignores counties as communities of interest, and too often blends urban, suburban and rural areas without respecting the difference each of those areas has. They were produced in conjunction with political data and voting preferences to engineer the best results for the Democrats.

Another map that should be discarded is the Existing Districts Map. It is a modified version of the map that was produced by the Montana Democrat Party ten years ago with little to no input from Republicans, independents and non-partisans. Redistricting should include more than one party's perspectives and ideas.

The other maps, as well as the several regional or local maps produced by counties and cities, should be the basis for the new map. The Urban-Rural, Deviation, and Subdivision plans all contain good ideas based on your criteria, not partisan agendas. They were produced from start to finish by non-partisan legislative staffers. I hope that the final map achieves an overall deviation of less than one percent, stays more compact than the current map, maintains strong voting districts according to the Voting Rights Act, keeps most small counties together, and incorporates most of the non-partisan suggestions from the public comment.

Thank you for your work on this important project. I look forward to watching your progress as you complete your work.

NAME: William Deenogge
ADDRESS: H.C. 91 E of Cut Bank, MT. 59427
EMAIL: _____

To the Districting and Apportionment Commission:

As you start the process of drawing lines, it is important for you to keep your criteria in mind. Hundreds of Montanans have participated in the public input process, and it is essential for you to incorporate as much of the non-partisan concepts into your final map as possible.

One of the proposed maps, the so-called Communities Map should be discarded because it seeks to give one party undue advantages over another. Crafted by the Montana Democratic Party, that map does not follow the criteria you have set out in your rules. It overpopulates Republican leaning areas while under-populating Democrat areas, it has several districts that are not compact, it ignores counties as communities of interest, and too often blends urban, suburban and rural areas without respecting the difference each of those areas has. They were produced in conjunction with political data and voting preferences to engineer the best results for the Democrats.

Another map that should be discarded is the Existing Districts Map. It is a modified version of the map that was produced by the Montana Democrat Party ten years ago with little to no input from Republicans, independents and non-partisans. Redistricting should include more than one party's perspectives and ideas.

The other maps, as well as the several regional or local maps produced by counties and cities, should be the basis for the new map. The Urban-Rural, Deviation, and Subdivision plans all contain good ideas based on your criteria, not partisan agendas. They were produced from start to finish by non-partisan legislative staffers. I hope that the final map achieves an overall deviation of less than one percent, stays more compact than the current map, maintains strong voting districts according to the Voting Rights Act, keeps most small counties together, and incorporates most of the non-partisan suggestions from the public comment.

Thank you for your work on this important project. I look forward to watching your progress as you complete your work.

NAME:

Edwin JOHNSON

ADDRESS:

80 Mel Heier Gardens MT 59030

EMAIL:

edwin@montanaguide.com

To the Districting and Apportionment Commission:

As you start the process of drawing lines, it is important for you to keep your criteria in mind. Hundreds of Montanans have participated in the public input process, and it is essential for you to incorporate as much of the non-partisan concepts into your final map as possible.

One of the proposed maps, the so-called Communities Map should be discarded because it seeks to give one party undue advantages over another. Crafted by the Montana Democratic Party, that map does not follow the criteria you have set out in your rules. It overpopulates Republican leaning areas while under-populating Democrat areas, it has several districts that are not compact, it ignores counties as communities of interest, and too often blends urban, suburban and rural areas without respecting the difference each of those areas has. They were produced in conjunction with political data and voting preferences to engineer the best results for the Democrats.

Another map that should be discarded is the Existing Districts Map. It is a modified version of the map that was produced by the Montana Democrat Party ten years ago with little to no input from Republicans, independents and non-partisans. Redistricting should include more than one party's perspectives and ideas.

The other maps, as well as the several regional or local maps produced by counties and cities, should be the basis for the new map. The Urban-Rural, Deviation, and Subdivision plans all contain good ideas based on your criteria, not partisan agendas. They were produced from start to finish by non-partisan legislative staffers. I hope that the final map achieves an overall deviation of less than one percent, stays more compact than the current map, maintains strong voting districts according to the Voting Rights Act, keeps most small counties together, and incorporates most of the non-partisan suggestions from the public comment.

Thank you for your work on this important project. I look forward to watching your progress as you complete your work.

NAME: Liz Bangert
ADDRESS: 3419 Blackhawk Helena MT
EMAIL: lizb4house@gmail.com

To the Districting and Apportionment Commission:

As you start the process of drawing lines, it is important for you to keep your criteria in mind. Hundreds of Montanans have participated in the public input process, and it is essential for you to incorporate as much of the non-partisan concepts into your final map as possible.

One of the proposed maps, the so-called Communities Map should be discarded because it seeks to give one party undue advantages over another. Crafted by the Montana Democratic Party, that map does not follow the criteria you have set out in your rules. It overpopulates Republican leaning areas while under-populating Democrat areas, it has several districts that are not compact, it ignores counties as communities of interest, and too often blends urban, suburban and rural areas without respecting the difference each of those areas has. They were produced in conjunction with political data and voting preferences to engineer the best results for the Democrats.

Another map that should be discarded is the Existing Districts Map. It is a modified version of the map that was produced by the Montana Democrat Party ten years ago with little to no input from Republicans, independents and non-partisans. Redistricting should include more than one party's perspectives and ideas.

The other maps, as well as the several regional or local maps produced by counties and cities, should be the basis for the new map. The Urban-Rural, Deviation, and Subdivision plans all contain good ideas based on your criteria, not partisan agendas. They were produced from start to finish by non-partisan legislative staffers. I hope that the final map achieves an overall deviation of less than one percent, stays more compact than the current map, maintains strong voting districts according to the Voting Rights Act, keeps most small counties together, and incorporates most of the non-partisan suggestions from the public comment.

Thank you for your work on this important project. I look forward to watching your progress as you complete your work.

NAME: Linda Lindsay
ADDRESS: Box 26 / Clancy
EMAIL: water@lindsaydrilling.com

To the Districting and Apportionment Commission:

As you start the process of drawing lines, it is important for you to keep your criteria in mind. Hundreds of Montanans have participated in the public input process, and it is essential for you to incorporate as much of the non-partisan concepts into your final map as possible.

One of the proposed maps, the so-called Communities Map should be discarded because it seeks to give one party undue advantages over another. Crafted by the Montana Democratic Party, that map does not follow the criteria you have set out in your rules. It overpopulates Republican leaning areas while under-populating Democrat areas, it has several districts that are not compact, it ignores counties as communities of interest, and too often blends urban, suburban and rural areas without respecting the difference each of those areas has. They were produced in conjunction with political data and voting preferences to engineer the best results for the Democrats.

Another map that should be discarded is the Existing Districts Map. It is a modified version of the map that was produced by the Montana Democrat Party ten years ago with little to no input from Republicans, independents and non-partisans. Redistricting should include more than one party's perspectives and ideas.

The other maps, as well as the several regional or local maps produced by counties and cities, should be the basis for the new map. The Urban-Rural, Deviation, and Subdivision plans all contain good ideas based on your criteria, not partisan agendas. They were produced from start to finish by non-partisan legislative staffers. I hope that the final map achieves an overall deviation of less than one percent, stays more compact than the current map, maintains strong voting districts according to the Voting Rights Act, keeps most small counties together, and incorporates most of the non-partisan suggestions from the public comment.

Thank you for your work on this important project. I look forward to watching your progress as you complete your work.

NAME: Georgia Teewagfe
ADDRESS: 240 Hoyt Rd CutBank, Mt. 59427
EMAIL: _____

To the Districting and Apportionment Commission:

As you start the process of drawing lines, it is important for you to keep your criteria in mind. Hundreds of Montanans have participated in the public input process, and it is essential for you to incorporate as much of the non-partisan concepts into your final map as possible.

One of the proposed maps, the so-called Communities Map should be discarded because it seeks to give one party undue advantages over another. Crafted by the Montana Democratic Party, that map does not follow the criteria you have set out in your rules. It overpopulates Republican leaning areas while under-populating Democrat areas, it has several districts that are not compact, it ignores counties as communities of interest, and too often blends urban, suburban and rural areas without respecting the difference each of those areas has. They were produced in conjunction with political data and voting preferences to engineer the best results for the Democrats.

Another map that should be discarded is the Existing Districts Map. It is a modified version of the map that was produced by the Montana Democrat Party ten years ago with little to no input from Republicans, independents and non-partisans. Redistricting should include more than one party's perspectives and ideas.

The other maps, as well as the several regional or local maps produced by counties and cities, should be the basis for the new map. The Urban-Rural, Deviation, and Subdivision plans all contain good ideas based on your criteria, not partisan agendas. They were produced from start to finish by non-partisan legislative staffers. I hope that the final map achieves an overall deviation of less than one percent, stays more compact than the current map, maintains strong voting districts according to the Voting Rights Act, keeps most small counties together, and incorporates most of the non-partisan suggestions from the public comment.

Thank you for your work on this important project. I look forward to watching your progress as you complete your work.

NAME: Mike Melburn
ADDRESS: 276 CHESTNUT VALLEY CASCADE MT
EMAIL: mmelburn@montana.net 59424

To the Districting and Apportionment Commission:

As you start the process of drawing lines, it is important for you to keep your criteria in mind. Hundreds of Montanans have participated in the public input process, and it is essential for you to incorporate as much of the non-partisan concepts into your final map as possible.

One of the proposed maps, the so-called Communities Map should be discarded because it seeks to give one party undue advantages over another. Crafted by the Montana Democratic Party, that map does not follow the criteria you have set out in your rules. It overpopulates Republican leaning areas while under-populating Democrat areas, it has several districts that are not compact, it ignores counties as communities of interest, and too often blends urban, suburban and rural areas without respecting the difference each of those areas has. They were produced in conjunction with political data and voting preferences to engineer the best results for the Democrats.

Another map that should be discarded is the Existing Districts Map. It is a modified version of the map that was produced by the Montana Democrat Party ten years ago with little to no input from Republicans, independents and non-partisans. Redistricting should include more than one party's perspectives and ideas.

The other maps, as well as the several regional or local maps produced by counties and cities, should be the basis for the new map. The Urban-Rural, Deviation, and Subdivision plans all contain good ideas based on your criteria, not partisan agendas. They were produced from start to finish by non-partisan legislative staffers. I hope that the final map achieves an overall deviation of less than one percent, stays more compact than the current map, maintains strong voting districts according to the Voting Rights Act, keeps most small counties together, and incorporates most of the non-partisan suggestions from the public comment.

Thank you for your work on this important project. I look forward to watching your progress as you complete your work.

NAME:

Buddy Stockton

ADDRESS:

1430 Boston Rd. Helena MT

EMAIL:

To the Districting and Apportionment Commission:

As you start the process of drawing lines, it is important for you to keep your criteria in mind. Hundreds of Montanans have participated in the public input process, and it is essential for you to incorporate as much of the non-partisan concepts into your final map as possible.

One of the proposed maps, the so-called Communities Map should be discarded because it seeks to give one party undue advantages over another. Crafted by the Montana Democratic Party, that map does not follow the criteria you have set out in your rules. It overpopulates Republican leaning areas while under-populating Democrat areas, it has several districts that are not compact, it ignores counties as communities of interest, and too often blends urban, suburban and rural areas without respecting the difference each of those areas has. They were produced in conjunction with political data and voting preferences to engineer the best results for the Democrats.

Another map that should be discarded is the Existing Districts Map. It is a modified version of the map that was produced by the Montana Democrat Party ten years ago with little to no input from Republicans, independents and non-partisans. Redistricting should include more than one party's perspectives and ideas.

The other maps, as well as the several regional or local maps produced by counties and cities, should be the basis for the new map. The Urban-Rural, Deviation, and Subdivision plans all contain good ideas based on your criteria, not partisan agendas. They were produced from start to finish by non-partisan legislative staffers. I hope that the final map achieves an overall deviation of less than one percent, stays more compact than the current map, maintains strong voting districts according to the Voting Rights Act, keeps most small counties together, and incorporates most of the non-partisan suggestions from the public comment.

Thank you for your work on this important project. I look forward to watching your progress as you complete your work.

NAME: Dorothy Ashcraft
ADDRESS: 24723 Evening Star Ln. Bigfork 59911
EMAIL: dashcraft49@gmail.com

To the Districting and Apportionment Commission:

As you start the process of drawing lines, it is important for you to keep your criteria in mind. Hundreds of Montanans have participated in the public input process, and it is essential for you to incorporate as much of the non-partisan concepts into your final map as possible.

One of the proposed maps, the so-called Communities Map should be discarded because it seeks to give one party undue advantages over another. Crafted by the Montana Democratic Party, that map does not follow the criteria you have set out in your rules. It overpopulates Republican leaning areas while under-populating Democrat areas, it has several districts that are not compact, it ignores counties as communities of interest, and too often blends urban, suburban and rural areas without respecting the difference each of those areas has. They were produced in conjunction with political data and voting preferences to engineer the best results for the Democrats.

Another map that should be discarded is the Existing Districts Map. It is a modified version of the map that was produced by the Montana Democrat Party ten years ago with little to no input from Republicans, independents and non-partisans. Redistricting should include more than one party's perspectives and ideas.

The other maps, as well as the several regional or local maps produced by counties and cities, should be the basis for the new map. The Urban-Rural, Deviation, and Subdivision plans all contain good ideas based on your criteria, not partisan agendas. They were produced from start to finish by non-partisan legislative staffers. I hope that the final map achieves an overall deviation of less than one percent, stays more compact than the current map, maintains strong voting districts according to the Voting Rights Act, keeps most small counties together, and incorporates most of the non-partisan suggestions from the public comment.

Thank you for your work on this important project. I look forward to watching your progress as you complete your work.

NAME: Phil Olson Phil Olson
ADDRESS: Box 545 Manhattan, MT 59741
EMAIL: pnos1039@gmail.com

To the Districting and Apportionment Commission:

As you start the process of drawing lines, it is important for you to keep your criteria in mind. Hundreds of Montanans have participated in the public input process, and it is essential for you to incorporate as much of the non-partisan concepts into your final map as possible.

One of the proposed maps, the so-called Communities Map should be discarded because it seeks to give one party undue advantages over another. Crafted by the Montana Democratic Party, that map does not follow the criteria you have set out in your rules. It overpopulates Republican leaning areas while under-populating Democrat areas, it has several districts that are not compact, it ignores counties as communities of interest, and too often blends urban, suburban and rural areas without respecting the difference each of those areas has. They were produced in conjunction with political data and voting preferences to engineer the best results for the Democrats.

Another map that should be discarded is the Existing Districts Map. It is a modified version of the map that was produced by the Montana Democrat Party ten years ago with little to no input from Republicans, independents and non-partisans. Redistricting should include more than one party's perspectives and ideas.

The other maps, as well as the several regional or local maps produced by counties and cities, should be the basis for the new map. The Urban-Rural, Deviation, and Subdivision plans all contain good ideas based on your criteria, not partisan agendas. They were produced from start to finish by non-partisan legislative staffers. I hope that the final map achieves an overall deviation of less than one percent, stays more compact than the current map, maintains strong voting districts according to the Voting Rights Act, keeps most small counties together, and incorporates most of the non-partisan suggestions from the public comment.

Thank you for your work on this important project. I look forward to watching your progress as you complete your work.

NAME: William Ries

ADDRESS: 6880 Scratch gravel Dr. Helena, MT 59602

EMAIL: WJR@RiesandassociatesPC

To the Districting and Apportionment Commission:

As you start the process of drawing lines, it is important for you to keep your criteria in mind. Hundreds of Montanans have participated in the public input process, and it is essential for you to incorporate as much of the non-partisan concepts into your final map as possible.

One of the proposed maps, the so-called Communities Map should be discarded because it seeks to give one party undue advantages over another. Crafted by the Montana Democratic Party, that map does not follow the criteria you have set out in your rules. It overpopulates Republican leaning areas while under-populating Democrat areas, it has several districts that are not compact, it ignores counties as communities of interest, and too often blends urban, suburban and rural areas without respecting the difference each of those areas has. They were produced in conjunction with political data and voting preferences to engineer the best results for the Democrats.

Another map that should be discarded is the Existing Districts Map. It is a modified version of the map that was produced by the Montana Democrat Party ten years ago with little to no input from Republicans, independents and non-partisans. Redistricting should include more than one party's perspectives and ideas.

The other maps, as well as the several regional or local maps produced by counties and cities, should be the basis for the new map. The Urban-Rural, Deviation, and Subdivision plans all contain good ideas based on your criteria, not partisan agendas. They were produced from start to finish by non-partisan legislative staffers. I hope that the final map achieves an overall deviation of less than one percent, stays more compact than the current map, maintains strong voting districts according to the Voting Rights Act, keeps most small counties together, and incorporates most of the non-partisan suggestions from the public comment.

Thank you for your work on this important project. I look forward to watching your progress as you complete your work.

NAME: Kimberly Ries
ADDRESS: 6880 Scratchgravel Dr Helena, MT 59602
EMAIL: willandkimberlyries@gmail.com

To the Districting and Apportionment Commission:

As you start the process of drawing lines, it is important for you to keep your criteria in mind. Hundreds of Montanans have participated in the public input process, and it is essential for you to incorporate as much of the non-partisan concepts into your final map as possible.

One of the proposed maps, the so-called Communities Map should be discarded because it seeks to give one party undue advantages over another. Crafted by the Montana Democratic Party, that map does not follow the criteria you have set out in your rules. It overpopulates Republican leaning areas while under-populating Democrat areas, it has several districts that are not compact, it ignores counties as communities of interest, and too often blends urban, suburban and rural areas without respecting the difference each of those areas has. They were produced in conjunction with political data and voting preferences to engineer the best results for the Democrats.

Another map that should be discarded is the Existing Districts Map. It is a modified version of the map that was produced by the Montana Democrat Party ten years ago with little to no input from Republicans, independents and non-partisans. Redistricting should include more than one party's perspectives and ideas.

The other maps, as well as the several regional or local maps produced by counties and cities, should be the basis for the new map. The Urban-Rural, Deviation, and Subdivision plans all contain good ideas based on your criteria, not partisan agendas. They were produced from start to finish by non-partisan legislative staffers. I hope that the final map achieves an overall deviation of less than one percent, stays more compact than the current map, maintains strong voting districts according to the Voting Rights Act, keeps most small counties together, and incorporates most of the non-partisan suggestions from the public comment.

Thank you for your work on this important project. I look forward to watching your progress as you complete your work.

NAME: Gregg Trude

ADDRESS: 62 MARSHALL GURCH CLAWAY 54634

EMAIL: Gtrude@ad.com

To the Districting and Apportionment Commission:

As you start the process of drawing lines, it is important for you to keep your criteria in mind. Hundreds of Montanans have participated in the public input process, and it is essential for you to incorporate as much of the non-partisan concepts into your final map as possible.

One of the proposed maps, the so-called Communities Map should be discarded because it seeks to give one party undue advantages over another. Crafted by the Montana Democratic Party, that map does not follow the criteria you have set out in your rules. It overpopulates Republican leaning areas while under-populating Democrat areas, it has several districts that are not compact, it ignores counties as communities of interest, and too often blends urban, suburban and rural areas without respecting the difference each of those areas has. They were produced in conjunction with political data and voting preferences to engineer the best results for the Democrats.

Another map that should be discarded is the Existing Districts Map. It is a modified version of the map that was produced by the Montana Democrat Party ten years ago with little to no input from Republicans, independents and non-partisans. Redistricting should include more than one party's perspectives and ideas.

The other maps, as well as the several regional or local maps produced by counties and cities, should be the basis for the new map. The Urban-Rural, Deviation, and Subdivision plans all contain good ideas based on your criteria, not partisan agendas. They were produced from start to finish by non-partisan legislative staffers. I hope that the final map achieves an overall deviation of less than one percent, stays more compact than the current map, maintains strong voting districts according to the Voting Rights Act, keeps most small counties together, and incorporates most of the non-partisan suggestions from the public comment.

Thank you for your work on this important project. I look forward to watching your progress as you complete your work.

NAME: Dauro P. Halvorson
ADDRESS: 704 3rd St SE Sweeney MT 59270
EMAIL: dphalvorson4hd37@gmail.com

To the Districting and Apportionment Commission:

As you start the process of drawing lines, it is important for you to keep your criteria in mind. Hundreds of Montanans have participated in the public input process, and it is essential for you to incorporate as much of the non-partisan concepts into your final map as possible.

One of the proposed maps, the so-called Communities Map should be discarded because it seeks to give one party undue advantages over another. Crafted by the Montana Democratic Party, that map does not follow the criteria you have set out in your rules. It overpopulates Republican leaning areas while under-populating Democrat areas, it has several districts that are not compact, it ignores counties as communities of interest, and too often blends urban, suburban and rural areas without respecting the difference each of those areas has. They were produced in conjunction with political data and voting preferences to engineer the best results for the Democrats.

Another map that should be discarded is the Existing Districts Map. It is a modified version of the map that was produced by the Montana Democrat Party ten years ago with little to no input from Republicans, independents and non-partisans. Redistricting should include more than one party's perspectives and ideas.

The other maps, as well as the several regional or local maps produced by counties and cities, should be the basis for the new map. The Urban-Rural, Deviation, and Subdivision plans all contain good ideas based on your criteria, not partisan agendas. They were produced from start to finish by non-partisan legislative staffers. I hope that the final map achieves an overall deviation of less than one percent, stays more compact than the current map, maintains strong voting districts according to the Voting Rights Act, keeps most small counties together, and incorporates most of the non-partisan suggestions from the public comment.

Thank you for your work on this important project. I look forward to watching your progress as you complete your work.

NAME: ZICK Brackevide

ADDRESS: P.O. BOX 181 DAYTON MT 59914

EMAIL: ~~zick~~ vbrack77@yahoo.com

To the Districting and Apportionment Commission:

As you start the process of drawing lines, it is important for you to keep your criteria in mind. Hundreds of Montanans have participated in the public input process, and it is essential for you to incorporate as much of the non-partisan concepts into your final map as possible.

One of the proposed maps, the so-called Communities Map should be discarded because it seeks to give one party undue advantages over another. Crafted by the Montana Democratic Party, that map does not follow the criteria you have set out in your rules. It overpopulates Republican leaning areas while under-populating Democrat areas, it has several districts that are not compact, it ignores counties as communities of interest, and too often blends urban, suburban and rural areas without respecting the difference each of those areas has. They were produced in conjunction with political data and voting preferences to engineer the best results for the Democrats.

Another map that should be discarded is the Existing Districts Map. It is a modified version of the map that was produced by the Montana Democrat Party ten years ago with little to no input from Republicans, independents and non-partisans. Redistricting should include more than one party's perspectives and ideas.

The other maps, as well as the several regional or local maps produced by counties and cities, should be the basis for the new map. The Urban-Rural, Deviation, and Subdivision plans all contain good ideas based on your criteria, not partisan agendas. They were produced from start to finish by non-partisan legislative staffers. I hope that the final map achieves an overall deviation of less than one percent, stays more compact than the current map, maintains strong voting districts according to the Voting Rights Act, keeps most small counties together, and incorporates most of the non-partisan suggestions from the public comment.

Thank you for your work on this important project. I look forward to watching your progress as you complete your work.

NAME:

Sheela O'Neill

ADDRESS:

2085 Beacon

EMAIL:

sheelaoneill5@gmail.com

To the Districting and Apportionment Commission:

As you start the process of drawing lines, it is important for you to keep your criteria in mind. Hundreds of Montanans have participated in the public input process, and it is essential for you to incorporate as much of the non-partisan concepts into your final map as possible.

One of the proposed maps, the so-called Communities Map should be discarded because it seeks to give one party undue advantages over another. Crafted by the Montana Democratic Party, that map does not follow the criteria you have set out in your rules. It overpopulates Republican leaning areas while under-populating Democrat areas, it has several districts that are not compact, it ignores counties as communities of interest, and too often blends urban, suburban and rural areas without respecting the difference each of those areas has. They were produced in conjunction with political data and voting preferences to engineer the best results for the Democrats.

Another map that should be discarded is the Existing Districts Map. It is a modified version of the map that was produced by the Montana Democrat Party ten years ago with little to no input from Republicans, independents and non-partisans. Redistricting should include more than one party's perspectives and ideas.

The other maps, as well as the several regional or local maps produced by counties and cities, should be the basis for the new map. The Urban-Rural, Deviation, and Subdivision plans all contain good ideas based on your criteria, not partisan agendas. They were produced from start to finish by non-partisan legislative staffers. I hope that the final map achieves an overall deviation of less than one percent, stays more compact than the current map, maintains strong voting districts according to the Voting Rights Act, keeps most small counties together, and incorporates most of the non-partisan suggestions from the public comment.

Thank you for your work on this important project. I look forward to watching your progress as you complete your work.

NAME: Carl Glimm
ADDRESS: 5107 Ashley Lake Rd Kila, MT 59920
EMAIL: carl@glimmhomes.com

To the Districting and Apportionment Commission:

As you start the process of drawing lines, it is important for you to keep your criteria in mind. Hundreds of Montanans have participated in the public input process, and it is essential for you to incorporate as much of the non-partisan concepts into your final map as possible.

One of the proposed maps, the so-called Communities Map should be discarded because it seeks to give one party undue advantages over another. Crafted by the Montana Democratic Party, that map does not follow the criteria you have set out in your rules. It overpopulates Republican leaning areas while under-populating Democrat areas, it has several districts that are not compact, it ignores counties as communities of interest, and too often blends urban, suburban and rural areas without respecting the difference each of those areas has. They were produced in conjunction with political data and voting preferences to engineer the best results for the Democrats.

Another map that should be discarded is the Existing Districts Map. It is a modified version of the map that was produced by the Montana Democrat Party ten years ago with little to no input from Republicans, independents and non-partisans. Redistricting should include more than one party's perspectives and ideas.

The other maps, as well as the several regional or local maps produced by counties and cities, should be the basis for the new map. The Urban-Rural, Deviation, and Subdivision plans all contain good ideas based on your criteria, not partisan agendas. They were produced from start to finish by non-partisan legislative staffers. I hope that the final map achieves an overall deviation of less than one percent, stays more compact than the current map, maintains strong voting districts according to the Voting Rights Act, keeps most small counties together, and incorporates most of the non-partisan suggestions from the public comment.

Thank you for your work on this important project. I look forward to watching your progress as you complete your work.

NAME: Rep Bob Wagner HD-91

ADDRESS: Box 191 Harrison MT 59735

EMAIL: bob.wagner@leg.mt.gov

To the Districting and Apportionment Commission:

As you start the process of drawing lines, it is important for you to keep your criteria in mind. Hundreds of Montanans have participated in the public input process, and it is essential for you to incorporate as much of the non-partisan concepts into your final map as possible.

One of the proposed maps, the so-called Communities Map should be discarded because it seeks to give one party undue advantages over another. Crafted by the Montana Democratic Party, that map does not follow the criteria you have set out in your rules. It overpopulates Republican leaning areas while under-populating Democrat areas, it has several districts that are not compact, it ignores counties as communities of interest, and too often blends urban, suburban and rural areas without respecting the difference each of those areas has. They were produced in conjunction with political data and voting preferences to engineer the best results for the Democrats.

Another map that should be discarded is the Existing Districts Map. It is a modified version of the map that was produced by the Montana Democrat Party ten years ago with little to no input from Republicans, independents and non-partisans. Redistricting should include more than one party's perspectives and ideas.

The other maps, as well as the several regional or local maps produced by counties and cities, should be the basis for the new map. The Urban-Rural, Deviation, and Subdivision plans all contain good ideas based on your criteria, not partisan agendas. They were produced from start to finish by non-partisan legislative staffers. I hope that the final map achieves an overall deviation of less than one percent, stays more compact than the current map, maintains strong voting districts according to the Voting Rights Act, keeps most small counties together, and incorporates most of the non-partisan suggestions from the public comment.

Thank you for your work on this important project. I look forward to watching your progress as you complete your work.

NAME:

Jerry Bennett

ADDRESS:

784 Taylor Rd Libby MT 59923

EMAIL:

jbenhd1@hotmail.com

To the Districting and Apportionment Commission:

As you start the process of drawing lines, it is important for you to keep your criteria in mind. Hundreds of Montanans have participated in the public input process, and it is essential for you to incorporate as much of the non-partisan concepts into your final map as possible.

One of the proposed maps, the so-called Communities Map should be discarded because it seeks to give one party undue advantages over another. Crafted by the Montana Democratic Party, that map does not follow the criteria you have set out in your rules. It overpopulates Republican leaning areas while under-populating Democrat areas, it has several districts that are not compact, it ignores counties as communities of interest, and too often blends urban, suburban and rural areas without respecting the difference each of those areas has. They were produced in conjunction with political data and voting preferences to engineer the best results for the Democrats.

Another map that should be discarded is the Existing Districts Map. It is a modified version of the map that was produced by the Montana Democrat Party ten years ago with little to no input from Republicans, independents and non-partisans. Redistricting should include more than one party's perspectives and ideas.

The other maps, as well as the several regional or local maps produced by counties and cities, should be the basis for the new map. The Urban-Rural, Deviation, and Subdivision plans all contain good ideas based on your criteria, not partisan agendas. They were produced from start to finish by non-partisan legislative staffers. I hope that the final map achieves an overall deviation of less than one percent, stays more compact than the current map, maintains strong voting districts according to the Voting Rights Act, keeps most small counties together, and incorporates most of the non-partisan suggestions from the public comment.

Thank you for your work on this important project. I look forward to watching your progress as you complete your work.

NAME: DarLynne Olson DarLynne Olson Gallatin Co

ADDRESS: PO Box 545 Manhattan, mt. 59741

EMAIL: STRWBRY38@gmail.com

To the Districting and Apportionment Commission:

As you start the process of drawing lines, it is important for you to keep your criteria in mind. Hundreds of Montanans have participated in the public input process, and it is essential for you to incorporate as much of the non-partisan concepts into your final map as possible.

One of the proposed maps, the so-called Communities Map should be discarded because it seeks to give one party undue advantages over another. Crafted by the Montana Democratic Party, that map does not follow the criteria you have set out in your rules. It overpopulates Republican leaning areas while under-populating Democrat areas, it has several districts that are not compact, it ignores counties as communities of interest, and too often blends urban, suburban and rural areas without respecting the difference each of those areas has. They were produced in conjunction with political data and voting preferences to engineer the best results for the Democrats.

Another map that should be discarded is the Existing Districts Map. It is a modified version of the map that was produced by the Montana Democrat Party ten years ago with little to no input from Republicans, independents and non-partisans. Redistricting should include more than one party's perspectives and ideas.

The other maps, as well as the several regional or local maps produced by counties and cities, should be the basis for the new map. The Urban-Rural, Deviation, and Subdivision plans all contain good ideas based on your criteria, not partisan agendas. They were produced from start to finish by non-partisan legislative staffers. I hope that the final map achieves an overall deviation of less than one percent, stays more compact than the current map, maintains strong voting districts according to the Voting Rights Act, keeps most small counties together, and incorporates most of the non-partisan suggestions from the public comment.

Thank you for your work on this important project. I look forward to watching your progress as you complete your work.

NAME: Philip BARNEY
ADDRESS: 40491 Melita Island Rd Polson, MT 59860
EMAIL: barnowitz@yahoo.com

To the Districting and Apportionment Commission:

As you start the process of drawing lines, it is important for you to keep your criteria in mind. Hundreds of Montanans have participated in the public input process, and it is essential for you to incorporate as much of the non-partisan concepts into your final map as possible.

One of the proposed maps, the so-called Communities Map should be discarded because it seeks to give one party undue advantages over another. Crafted by the Montana Democratic Party, that map does not follow the criteria you have set out in your rules. It overpopulates Republican leaning areas while under-populating Democrat areas, it has several districts that are not compact, it ignores counties as communities of interest, and too often blends urban, suburban and rural areas without respecting the difference each of those areas has. They were produced in conjunction with political data and voting preferences to engineer the best results for the Democrats.

Another map that should be discarded is the Existing Districts Map. It is a modified version of the map that was produced by the Montana Democrat Party ten years ago with little to no input from Republicans, independents and non-partisans. Redistricting should include more than one party's perspectives and ideas.

The other maps, as well as the several regional or local maps produced by counties and cities, should be the basis for the new map. The Urban-Rural, Deviation, and Subdivision plans all contain good ideas based on your criteria, not partisan agendas. They were produced from start to finish by non-partisan legislative staffers. I hope that the final map achieves an overall deviation of less than one percent, stays more compact than the current map, maintains strong voting districts according to the Voting Rights Act, keeps most small counties together, and incorporates most of the non-partisan suggestions from the public comment.

Thank you for your work on this important project. I look forward to watching your progress as you complete your work.

NAME: Donald W Richman
ADDRESS: Box 774 Harlem, MT. 59526
EMAIL: dwr@richmaninsurance.com

To the Districting and Apportionment Commission:

As you start the process of drawing lines, it is important for you to keep your criteria in mind. Hundreds of Montanans have participated in the public input process, and it is essential for you to incorporate as much of the non-partisan concepts into your final map as possible.

One of the proposed maps, the so-called Communities Map should be discarded because it seeks to give one party undue advantages over another. Crafted by the Montana Democratic Party, that map does not follow the criteria you have set out in your rules. It overpopulates Republican leaning areas while under-populating Democrat areas, it has several districts that are not compact, it ignores counties as communities of interest, and too often blends urban, suburban and rural areas without respecting the difference each of those areas has. They were produced in conjunction with political data and voting preferences to engineer the best results for the Democrats.

Another map that should be discarded is the Existing Districts Map. It is a modified version of the map that was produced by the Montana Democrat Party ten years ago with little to no input from Republicans, independents and non-partisans. Redistricting should include more than one party's perspectives and ideas.

The other maps, as well as the several regional or local maps produced by counties and cities, should be the basis for the new map. The Urban-Rural, Deviation, and Subdivision plans all contain good ideas based on your criteria, not partisan agendas. They were produced from start to finish by non-partisan legislative staffers. I hope that the final map achieves an overall deviation of less than one percent, stays more compact than the current map, maintains strong voting districts according to the Voting Rights Act, keeps most small counties together, and incorporates most of the non-partisan suggestions from the public comment.

Thank you for your work on this important project. I look forward to watching your progress as you complete your work.

NAME:

H Elwood English H. Elwood English

ADDRESS:

5014 Danford Dr. #1 Billings

EMAIL:

elwoodenglish@msn.com

To the Districting and Apportionment Commission:

As you start the process of drawing lines, it is important for you to keep your criteria in mind. Hundreds of Montanans have participated in the public input process, and it is essential for you to incorporate as much of the non-partisan concepts into your final map as possible.

One of the proposed maps, the so-called Communities Map should be discarded because it seeks to give one party undue advantages over another. Crafted by the Montana Democratic Party, that map does not follow the criteria you have set out in your rules. It overpopulates Republican leaning areas while under-populating Democrat areas, it has several districts that are not compact, it ignores counties as communities of interest, and too often blends urban, suburban and rural areas without respecting the difference each of those areas has. They were produced in conjunction with political data and voting preferences to engineer the best results for the Democrats.

Another map that should be discarded is the Existing Districts Map. It is a modified version of the map that was produced by the Montana Democrat Party ten years ago with little to no input from Republicans, independents and non-partisans. Redistricting should include more than one party's perspectives and ideas.

The other maps, as well as the several regional or local maps produced by counties and cities, should be the basis for the new map. The Urban-Rural, Deviation, and Subdivision plans all contain good ideas based on your criteria, not partisan agendas. They were produced from start to finish by non-partisan legislative staffers. I hope that the final map achieves an overall deviation of less than one percent, stays more compact than the current map, maintains strong voting districts according to the Voting Rights Act, keeps most small counties together, and incorporates most of the non-partisan suggestions from the public comment.

Thank you for your work on this important project. I look forward to watching your progress as you complete your work.

NAME: Champ Edmunds

ADDRESS: P.O. Box 17612 Missoula, MT 59808

EMAIL: champiedmunds@yahoo.com

To the Districting and Apportionment Commission:

As you start the process of drawing lines, it is important for you to keep your criteria in mind. Hundreds of Montanans have participated in the public input process, and it is essential for you to incorporate as much of the non-partisan concepts into your final map as possible.

One of the proposed maps, the so-called Communities Map should be discarded because it seeks to give one party undue advantages over another. Crafted by the Montana Democratic Party, that map does not follow the criteria you have set out in your rules. It overpopulates Republican leaning areas while under-populating Democrat areas, it has several districts that are not compact, it ignores counties as communities of interest, and too often blends urban, suburban and rural areas without respecting the difference each of those areas has. They were produced in conjunction with political data and voting preferences to engineer the best results for the Democrats.

Another map that should be discarded is the Existing Districts Map. It is a modified version of the map that was produced by the Montana Democrat Party ten years ago with little to no input from Republicans, independents and non-partisans. Redistricting should include more than one party's perspectives and ideas.

The other maps, as well as the several regional or local maps produced by counties and cities, should be the basis for the new map. The Urban-Rural, Deviation, and Subdivision plans all contain good ideas based on your criteria, not partisan agendas. They were produced from start to finish by non-partisan legislative staffers. I hope that the final map achieves an overall deviation of less than one percent, stays more compact than the current map, maintains strong voting districts according to the Voting Rights Act, keeps most small counties together, and incorporates most of the non-partisan suggestions from the public comment.

Thank you for your work on this important project. I look forward to watching your progress as you complete your work.

NAME: Rolland W. Karlin

ADDRESS: P.O. Box 1113, 716 Stock St. Big Timber, MT 59011

EMAIL: rollandk@hotmail.com

To the Districting and Apportionment Commission:

As you start the process of drawing lines, it is important for you to keep your criteria in mind. Hundreds of Montanans have participated in the public input process, and it is essential for you to incorporate as much of the non-partisan concepts into your final map as possible.

One of the proposed maps, the so-called Communities Map should be discarded because it seeks to give one party undue advantages over another. Crafted by the Montana Democratic Party, that map does not follow the criteria you have set out in your rules. It overpopulates Republican leaning areas while under-populating Democrat areas, it has several districts that are not compact, it ignores counties as communities of interest, and too often blends urban, suburban and rural areas without respecting the difference each of those areas has. They were produced in conjunction with political data and voting preferences to engineer the best results for the Democrats.

Another map that should be discarded is the Existing Districts Map. It is a modified version of the map that was produced by the Montana Democrat Party ten years ago with little to no input from Republicans, independents and non-partisans. Redistricting should include more than one party's perspectives and ideas.

The other maps, as well as the several regional or local maps produced by counties and cities, should be the basis for the new map. The Urban-Rural, Deviation, and Subdivision plans all contain good ideas based on your criteria, not partisan agendas. They were produced from start to finish by non-partisan legislative staffers. I hope that the final map achieves an overall deviation of less than one percent, stays more compact than the current map, maintains strong voting districts according to the Voting Rights Act, keeps most small counties together, and incorporates most of the non-partisan suggestions from the public comment.

Thank you for your work on this important project. I look forward to watching your progress as you complete your work.

NAME: Rita A. Richman
ADDRESS: Box 774, Harlem, MT. 59526
EMAIL: don @ richman insurance.com

To the Districting and Apportionment Commission:

As you start the process of drawing lines, it is important for you to keep your criteria in mind. Hundreds of Montanans have participated in the public input process, and it is essential for you to incorporate as much of the non-partisan concepts into your final map as possible.

One of the proposed maps, the so-called Communities Map should be discarded because it seeks to give one party undue advantages over another. Crafted by the Montana Democratic Party, that map does not follow the criteria you have set out in your rules. It overpopulates Republican leaning areas while under-populating Democrat areas, it has several districts that are not compact, it ignores counties as communities of interest, and too often blends urban, suburban and rural areas without respecting the difference each of those areas has. They were produced in conjunction with political data and voting preferences to engineer the best results for the Democrats.

Another map that should be discarded is the Existing Districts Map. It is a modified version of the map that was produced by the Montana Democrat Party ten years ago with little to no input from Republicans, independents and non-partisans. Redistricting should include more than one party's perspectives and ideas.

The other maps, as well as the several regional or local maps produced by counties and cities, should be the basis for the new map. The Urban-Rural, Deviation, and Subdivision plans all contain good ideas based on your criteria, not partisan agendas. They were produced from start to finish by non-partisan legislative staffers. I hope that the final map achieves an overall deviation of less than one percent, stays more compact than the current map, maintains strong voting districts according to the Voting Rights Act, keeps most small counties together, and incorporates most of the non-partisan suggestions from the public comment.

Thank you for your work on this important project. I look forward to watching your progress as you complete your work.

NAME: CHRIS PURKETT

ADDRESS: PO Box 305, FORSYTH, MT 59327

EMAIL: Chris.purkett@gmail.com

To the Districting and Apportionment Commission:

As you start the process of drawing lines, it is important for you to keep your criteria in mind. Hundreds of Montanans have participated in the public input process, and it is essential for you to incorporate as much of the non-partisan concepts into your final map as possible.

One of the proposed maps, the so-called Communities Map should be discarded because it seeks to give one party undue advantages over another. Crafted by the Montana Democratic Party, that map does not follow the criteria you have set out in your rules. It overpopulates Republican leaning areas while under-populating Democrat areas, it has several districts that are not compact, it ignores counties as communities of interest, and too often blends urban, suburban and rural areas without respecting the difference each of those areas has. They were produced in conjunction with political data and voting preferences to engineer the best results for the Democrats.

Another map that should be discarded is the Existing Districts Map. It is a modified version of the map that was produced by the Montana Democrat Party ten years ago with little to no input from Republicans, independents and non-partisans. Redistricting should include more than one party's perspectives and ideas.

The other maps, as well as the several regional or local maps produced by counties and cities, should be the basis for the new map. The Urban-Rural, Deviation, and Subdivision plans all contain good ideas based on your criteria, not partisan agendas. They were produced from start to finish by non-partisan legislative staffers. I hope that the final map achieves an overall deviation of less than one percent, stays more compact than the current map, maintains strong voting districts according to the Voting Rights Act, keeps most small counties together, and incorporates most of the non-partisan suggestions from the public comment.

Thank you for your work on this important project. I look forward to watching your progress as you complete your work.

NAME:

Walter Lang

ADDRESS:

PO BOX 109 Malta, MT 59538

EMAIL:

NAS ml @ its-triangle.com

To the Districting and Apportionment Commission:

As you start the process of drawing lines, it is important for you to keep your criteria in mind. Hundreds of Montanans have participated in the public input process, and it is essential for you to incorporate as much of the non-partisan concepts into your final map as possible.

One of the proposed maps, the so-called Communities Map should be discarded because it seeks to give one party undue advantages over another. Crafted by the Montana Democratic Party, that map does not follow the criteria you have set out in your rules. It overpopulates Republican leaning areas while under-populating Democrat areas, it has several districts that are not compact, it ignores counties as communities of interest, and too often blends urban, suburban and rural areas without respecting the difference each of those areas has. They were produced in conjunction with political data and voting preferences to engineer the best results for the Democrats.

Another map that should be discarded is the Existing Districts Map. It is a modified version of the map that was produced by the Montana Democrat Party ten years ago with little to no input from Republicans, independents and non-partisans. Redistricting should include more than one party's perspectives and ideas.

The other maps, as well as the several regional or local maps produced by counties and cities, should be the basis for the new map. The Urban-Rural, Deviation, and Subdivision plans all contain good ideas based on your criteria, not partisan agendas. They were produced from start to finish by non-partisan legislative staffers. I hope that the final map achieves an overall deviation of less than one percent, stays more compact than the current map, maintains strong voting districts according to the Voting Rights Act, keeps most small counties together, and incorporates most of the non-partisan suggestions from the public comment.

Thank you for your work on this important project. I look forward to watching your progress as you complete your work.

NAME: _____

John Elias John Elias

ADDRESS: _____

941 Fast Ln. Libby, MT 59923

EMAIL: _____

Cabinetviews@gmail.com

To the Districting and Apportionment Commission:

As you start the process of drawing lines, it is important for you to keep your criteria in mind. Hundreds of Montanans have participated in the public input process, and it is essential for you to incorporate as much of the non-partisan concepts into your final map as possible.

One of the proposed maps, the so-called Communities Map should be discarded because it seeks to give one party undue advantages over another. Crafted by the Montana Democratic Party, that map does not follow the criteria you have set out in your rules. It overpopulates Republican leaning areas while under-populating Democrat areas, it has several districts that are not compact, it ignores counties as communities of interest, and too often blends urban, suburban and rural areas without respecting the difference each of those areas has. They were produced in conjunction with political data and voting preferences to engineer the best results for the Democrats.

Another map that should be discarded is the Existing Districts Map. It is a modified version of the map that was produced by the Montana Democrat Party ten years ago with little to no input from Republicans, independents and non-partisans. Redistricting should include more than one party's perspectives and ideas.

The other maps, as well as the several regional or local maps produced by counties and cities, should be the basis for the new map. The Urban-Rural, Deviation, and Subdivision plans all contain good ideas based on your criteria, not partisan agendas. They were produced from start to finish by non-partisan legislative staffers. I hope that the final map achieves an overall deviation of less than one percent, stays more compact than the current map, maintains strong voting districts according to the Voting Rights Act, keeps most small counties together, and incorporates most of the non-partisan suggestions from the public comment.

Thank you for your work on this important project. I look forward to watching your progress as you complete your work.

NAME:

Rep. Clive Long

ADDRESS:

93 Brandy Wine St. Falls

EMAIL:

cloney@g.com

To the Districting and Apportionment Commission:

As you start the process of drawing lines, it is important for you to keep your criteria in mind. Hundreds of Montanans have participated in the public input process, and it is essential for you to incorporate as much of the non-partisan concepts into your final map as possible.

One of the proposed maps, the so-called Communities Map should be discarded because it seeks to give one party undue advantages over another. Crafted by the Montana Democratic Party, that map does not follow the criteria you have set out in your rules. It overpopulates Republican leaning areas while under-populating Democrat areas, it has several districts that are not compact, it ignores counties as communities of interest, and too often blends urban, suburban and rural areas without respecting the difference each of those areas has. They were produced in conjunction with political data and voting preferences to engineer the best results for the Democrats.

Another map that should be discarded is the Existing Districts Map. It is a modified version of the map that was produced by the Montana Democrat Party ten years ago with little to no input from Republicans, independents and non-partisans. Redistricting should include more than one party's perspectives and ideas.

The other maps, as well as the several regional or local maps produced by counties and cities, should be the basis for the new map. The Urban-Rural, Deviation, and Subdivision plans all contain good ideas based on your criteria, not partisan agendas. They were produced from start to finish by non-partisan legislative staffers. I hope that the final map achieves an overall deviation of less than one percent, stays more compact than the current map, maintains strong voting districts according to the Voting Rights Act, keeps most small counties together, and incorporates most of the non-partisan suggestions from the public comment.

Thank you for your work on this important project. I look forward to watching your progress as you complete your work.

NAME: Carl Bengert
ADDRESS: 3419 Blackhawk Helena, MT 59602
EMAIL: Carl@whitings.org

To the Districting and Apportionment Commission:

As you start the process of drawing lines, it is important for you to keep your criteria in mind. Hundreds of Montanans have participated in the public input process, and it is essential for you to incorporate as much of the non-partisan concepts into your final map as possible.

One of the proposed maps, the so-called Communities Map should be discarded because it seeks to give one party undue advantages over another. Crafted by the Montana Democratic Party, that map does not follow the criteria you have set out in your rules. It overpopulates Republican leaning areas while under-populating Democrat areas, it has several districts that are not compact, it ignores counties as communities of interest, and too often blends urban, suburban and rural areas without respecting the difference each of those areas has. They were produced in conjunction with political data and voting preferences to engineer the best results for the Democrats.

Another map that should be discarded is the Existing Districts Map. It is a modified version of the map that was produced by the Montana Democrat Party ten years ago with little to no input from Republicans, independents and non-partisans. Redistricting should include more than one party's perspectives and ideas.

The other maps, as well as the several regional or local maps produced by counties and cities, should be the basis for the new map. The Urban-Rural, Deviation, and Subdivision plans all contain good ideas based on your criteria, not partisan agendas. They were produced from start to finish by non-partisan legislative staffers. I hope that the final map achieves an overall deviation of less than one percent, stays more compact than the current map, maintains strong voting districts according to the Voting Rights Act, keeps most small counties together, and incorporates most of the non-partisan suggestions from the public comment.

Thank you for your work on this important project. I look forward to watching your progress as you complete your work.

NAME:

David Moore

ADDRESS:

114 W Central Ave

EMAIL:

Missoula, MT 59801

MOORE for montana @ gmail . com

To the Districting and Apportionment Commission:

As you start the process of drawing lines, it is important for you to keep your criteria in mind. Hundreds of Montanans have participated in the public input process, and it is essential for you to incorporate as much of the non-partisan concepts into your final map as possible.

One of the proposed maps, the so-called Communities Map should be discarded because it seeks to give one party undue advantages over another. Crafted by the Montana Democratic Party, that map does not follow the criteria you have set out in your rules. It overpopulates Republican leaning areas while under-populating Democrat areas, it has several districts that are not compact, it ignores counties as communities of interest, and too often blends urban, suburban and rural areas without respecting the difference each of those areas has. They were produced in conjunction with political data and voting preferences to engineer the best results for the Democrats.

Another map that should be discarded is the Existing Districts Map. It is a modified version of the map that was produced by the Montana Democrat Party ten years ago with little to no input from Republicans, independents and non-partisans. Redistricting should include more than one party's perspectives and ideas.

The other maps, as well as the several regional or local maps produced by counties and cities, should be the basis for the new map. The Urban-Rural, Deviation, and Subdivision plans all contain good ideas based on your criteria, not partisan agendas. They were produced from start to finish by non-partisan legislative staffers. I hope that the final map achieves an overall deviation of less than one percent, stays more compact than the current map, maintains strong voting districts according to the Voting Rights Act, keeps most small counties together, and incorporates most of the non-partisan suggestions from the public comment.

Thank you for your work on this important project. I look forward to watching your progress as you complete your work.

NAME: Lorna Long

ADDRESS: Box 104 O Malla, MT 59538

EMAIL: _____

To the Districting and Apportionment Commission:

As you start the process of drawing lines, it is important for you to keep your criteria in mind. Hundreds of Montanans have participated in the public input process, and it is essential for you to incorporate as much of the non-partisan concepts into your final map as possible.

One of the proposed maps, the so-called Communities Map should be discarded because it seeks to give one party undue advantages over another. Crafted by the Montana Democratic Party, that map does not follow the criteria you have set out in your rules. It overpopulates Republican leaning areas while under-populating Democrat areas, it has several districts that are not compact, it ignores counties as communities of interest, and too often blends urban, suburban and rural areas without respecting the difference each of those areas has. They were produced in conjunction with political data and voting preferences to engineer the best results for the Democrats.

Another map that should be discarded is the Existing Districts Map. It is a modified version of the map that was produced by the Montana Democrat Party ten years ago with little to no input from Republicans, independents and non-partisans. Redistricting should include more than one party's perspectives and ideas.

The other maps, as well as the several regional or local maps produced by counties and cities, should be the basis for the new map. The Urban-Rural, Deviation, and Subdivision plans all contain good ideas based on your criteria, not partisan agendas. They were produced from start to finish by non-partisan legislative staffers. I hope that the final map achieves an overall deviation of less than one percent, stays more compact than the current map, maintains strong voting districts according to the Voting Rights Act, keeps most small counties together, and incorporates most of the non-partisan suggestions from the public comment.

Thank you for your work on this important project. I look forward to watching your progress as you complete your work.

NAME: SANDY BARNEY

ADDRESS: 40491 Melita Is Rd, Polson MT 59860

EMAIL: sbarney@yahoo.com