

## By the Numbers: Sanders County

A comparison of Sanders County in five proposed redistricting plans

Montana Districting and Apportionment Commission  
Post Office Box 201706  
Helena, MT 59620-1706

Phone: 406-444-5367

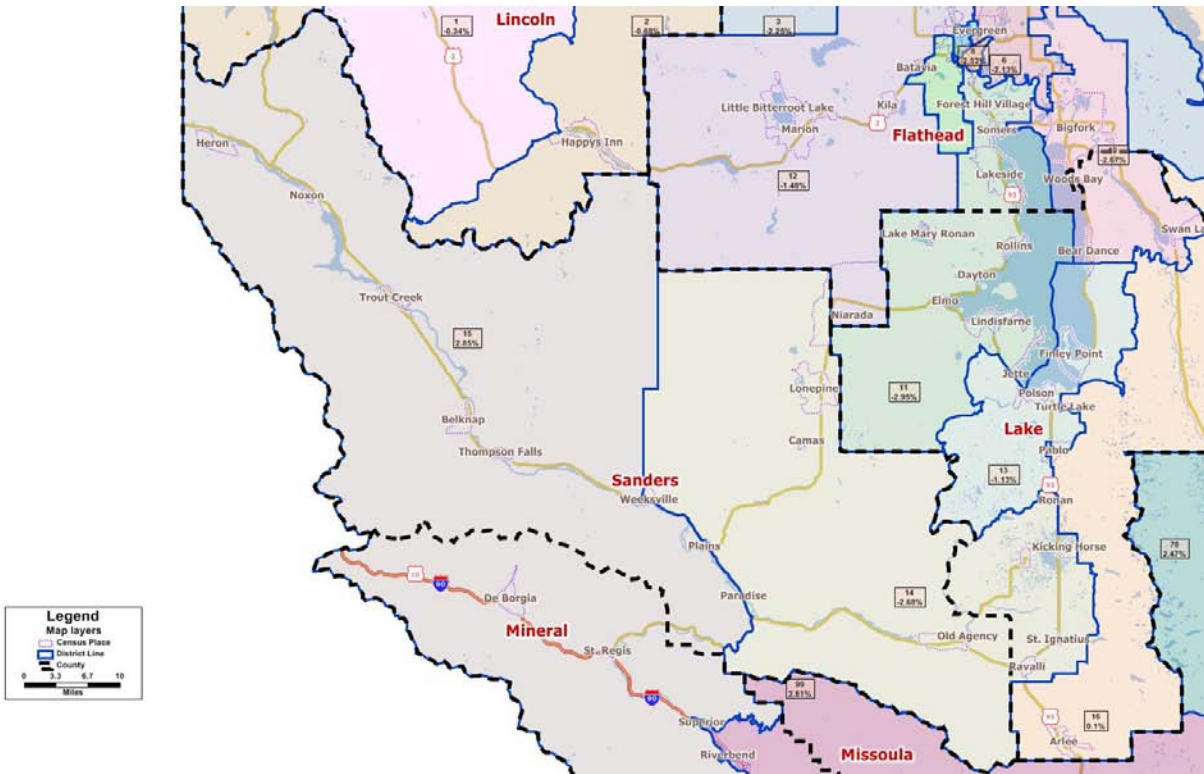
Fax: 406-444-3036

Email: [districting@mt.gov](mailto:districting@mt.gov)

Website: [www.leg.mt.gov/districting](http://www.leg.mt.gov/districting)

# Communities Plan

Theme: Integrates Montana communities of interest within multiple criteria



	<u>2010</u>	<u>2000</u>	<u>% Change</u>
County Population	11,413	10,227	11.6%

Proposed Districts: 2 total

Proposed District Number	Total Population	Deviation*	# of People in District from Sanders County
14	10,073	1.81%	6,572
100	10,038	1.46%	4,841

\*Ideal house district size after 2010 Census: 9,894 people

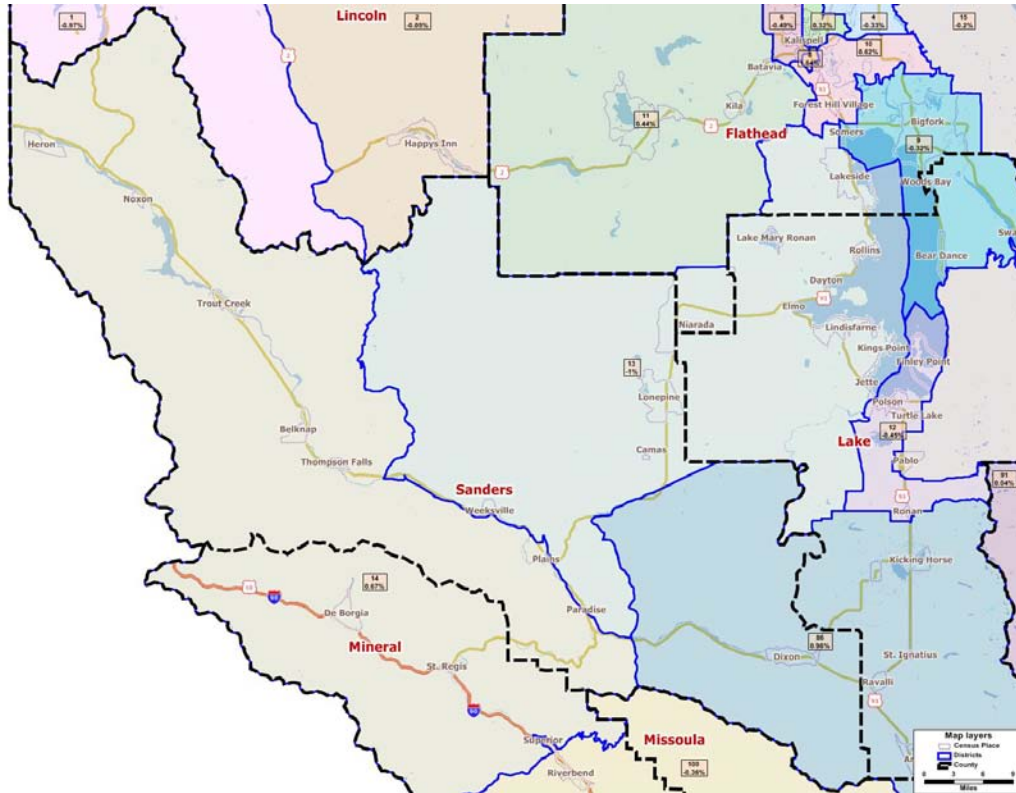
### Other counties included in proposed house district (# of people)

14 – Flathead (3,501)

100 – Mineral (4,223), Missoula (974)

## Deviation Plan

Theme: Emphasize the criterion on relative population equality between the districts



	<u>2010</u>	<u>2000</u>	<u>% Change</u>
County Population	11,413	10,227	11.6%

Proposed Districts: 3 total

Proposed District Number	Total Population	Deviation*	# of People in District from Sanders County
13	9,795	-1.00%	2,566
14	9,960	0.67%	8,153
86	9,989	0.96%	694

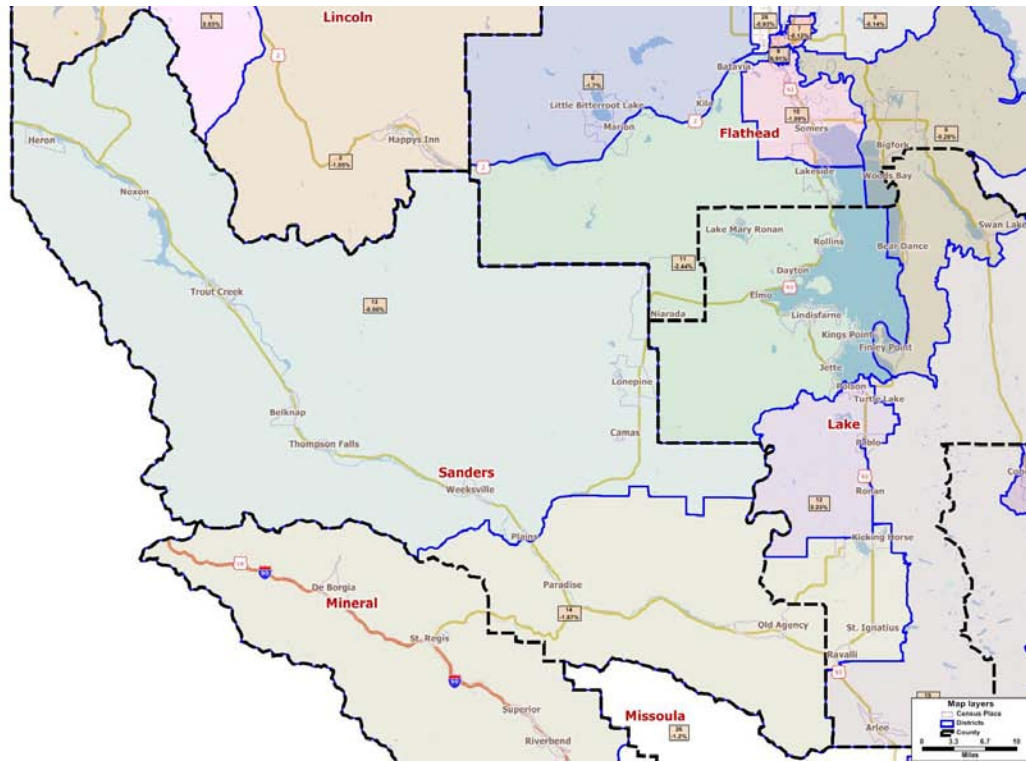
\*Ideal house district size after 2010 Census: 9,894 people

Other counties included in proposed house district (# of people)

- 13 – Flathead (3,063), Lake (4,166)
- 14 – Mineral (1,807)
- 86 – Lake (8,415), Missoula (880)

## Existing Plan

Theme: Use the existing legislative district lines as a starting point for new lines



	<u>2010</u>	<u>2000</u>	<u>% Change</u>
County Population	11,413	10,227	11.6%

Proposed Districts: 2 total

Proposed District Number	Total Population	Deviation*	# of People in District from Sanders County
13	9,888	-0.06%	9,888
14	9,709	-1.87%	1,525

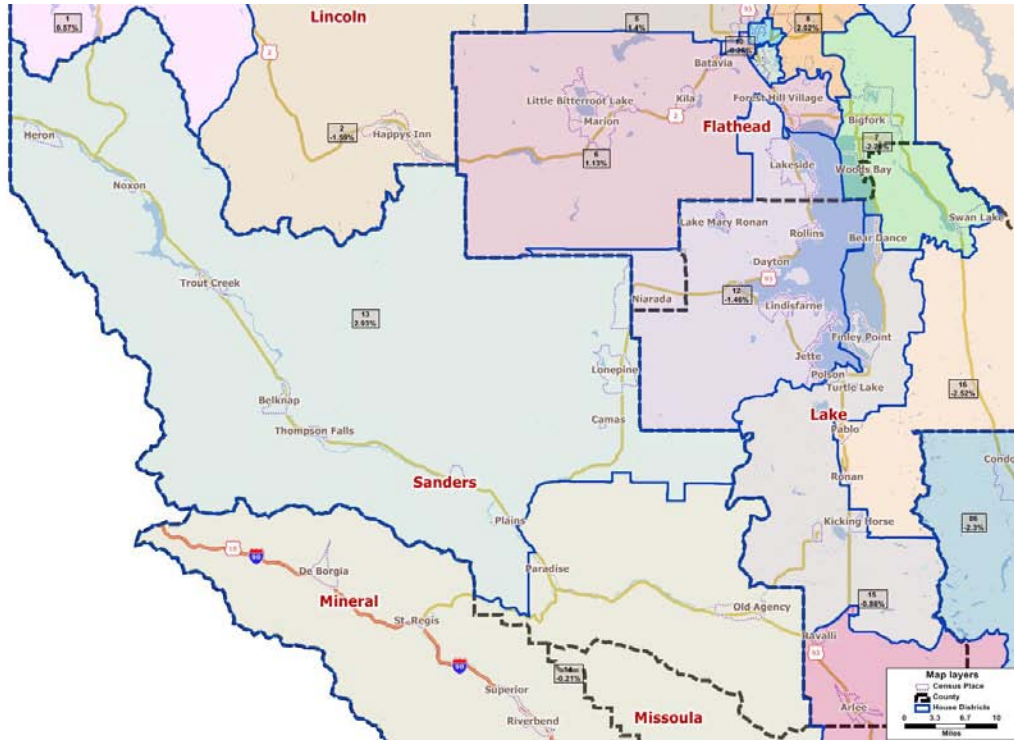
\*Ideal house district size after 2010 Census: 9,894 people

Other counties included in proposed house district (# of people)

- 13 – None
- 14 – Lake (4,582), Mineral (3,602)

# Subdivision Plan

Theme: Attempt to keep political subdivisions intact



	<u>2010</u>	<u>2000</u>	<u>% Change</u>
County Population	11,413	10,227	11.6%

Proposed Districts: 2 total

Proposed District Number	Total Population	Deviation*	# of People in District from Sanders County
13	10,184	2.93%	10,184
14	9,873	-0.21%	1,229

\*Ideal house district size after 2010 Census: 9,894 people

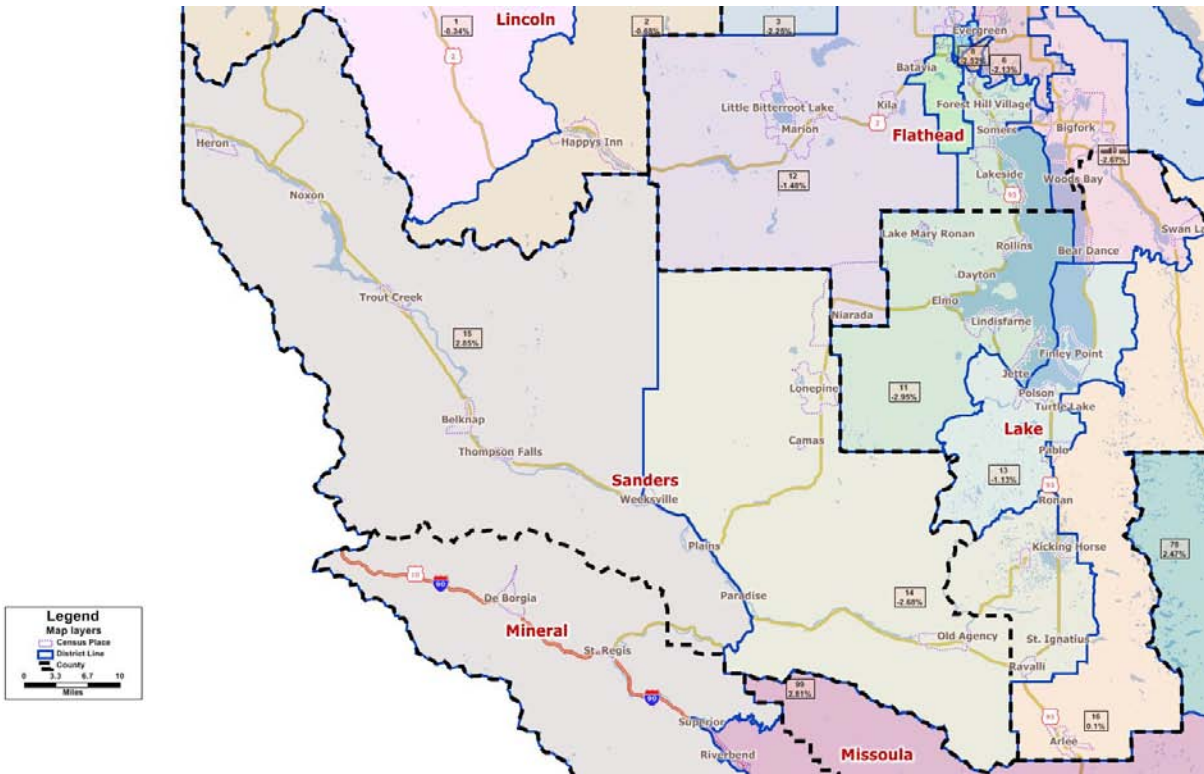
### Other counties included in proposed house district (# of people)

- 13 – None
- 14 – Mineral (4,223), Missoula (4,421)



# Urban Rural Plan

Theme: Emphasize clear lines between population centers and rural areas



	<u>2010</u>	<u>2000</u>	<u>% Change</u>
County Population	11,413	10,227	11.6%

Proposed Districts: 2 total

Proposed District Number	Total Population	Deviation*	# of People in District from Sanders County
14	9,629	-2.68%	3,397
15	10,176	2.85%	8,016

\*Ideal house district size after 2010 Census: 9,894 people

### Other counties included in proposed house district (# of people)

- 14 – Lake (6,232)
- 15 – Mineral (2,160)