EXHIBIT 2
DATE 1/10/07
HB 11

Montana Regional Water Systems

HB 11

AREAS TO BE SERVED BY REGIONAL WATER SYSTEMS

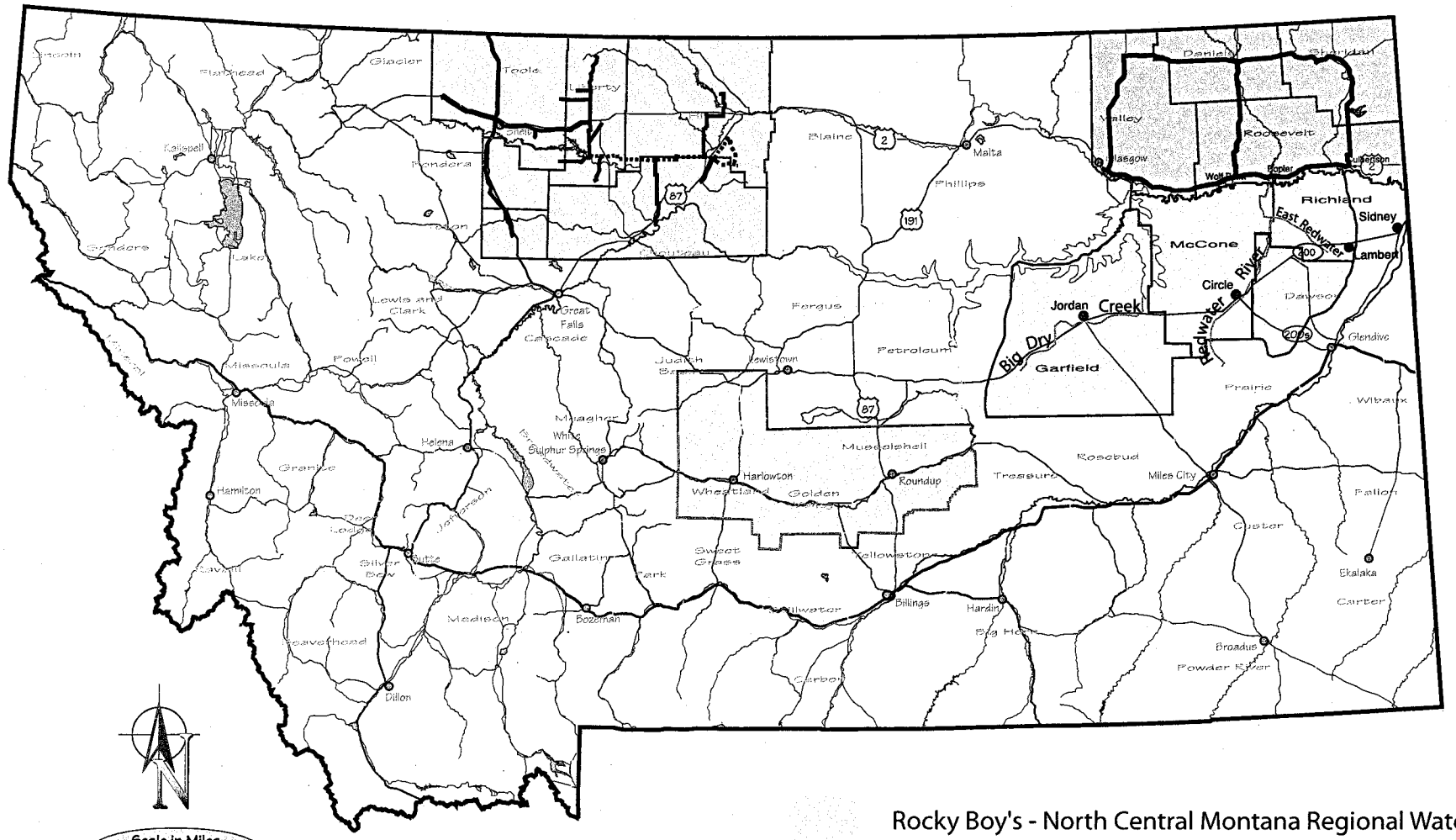

Rocky Boy's - North Central Montana Regional Water System

Fort Peck Dry Prairie Rural Water System

Dry - Redwater System

Central Montana Project

Dry Prairie
Rural Water System

Dry Prairie/Fort Peck
Regional Water System

Communities:

Plentywood	Bainville
Scobey	McCabe
Culbertson	Froid
Wolf Point	Medicine Lake
Poplar	Antelope
Flaxville	Peerless
Richland	Opheim
St Marie	Nashua
Frazer	Homestead
Fort Peck Reservation	Rural Water Users
Glentana	Westby
Outlook	Dagmar

Estimated Cost: $250 million

Project: Two phases complete -
657 Water Users = 222 Rural & Town 435
Funds leveraged to-date:

State Regional Water:	**$ 1,999,480**
Local Share Loans	**820,000**
Federal Funds	**9,912,999**
Total	**$ 12,732,479**

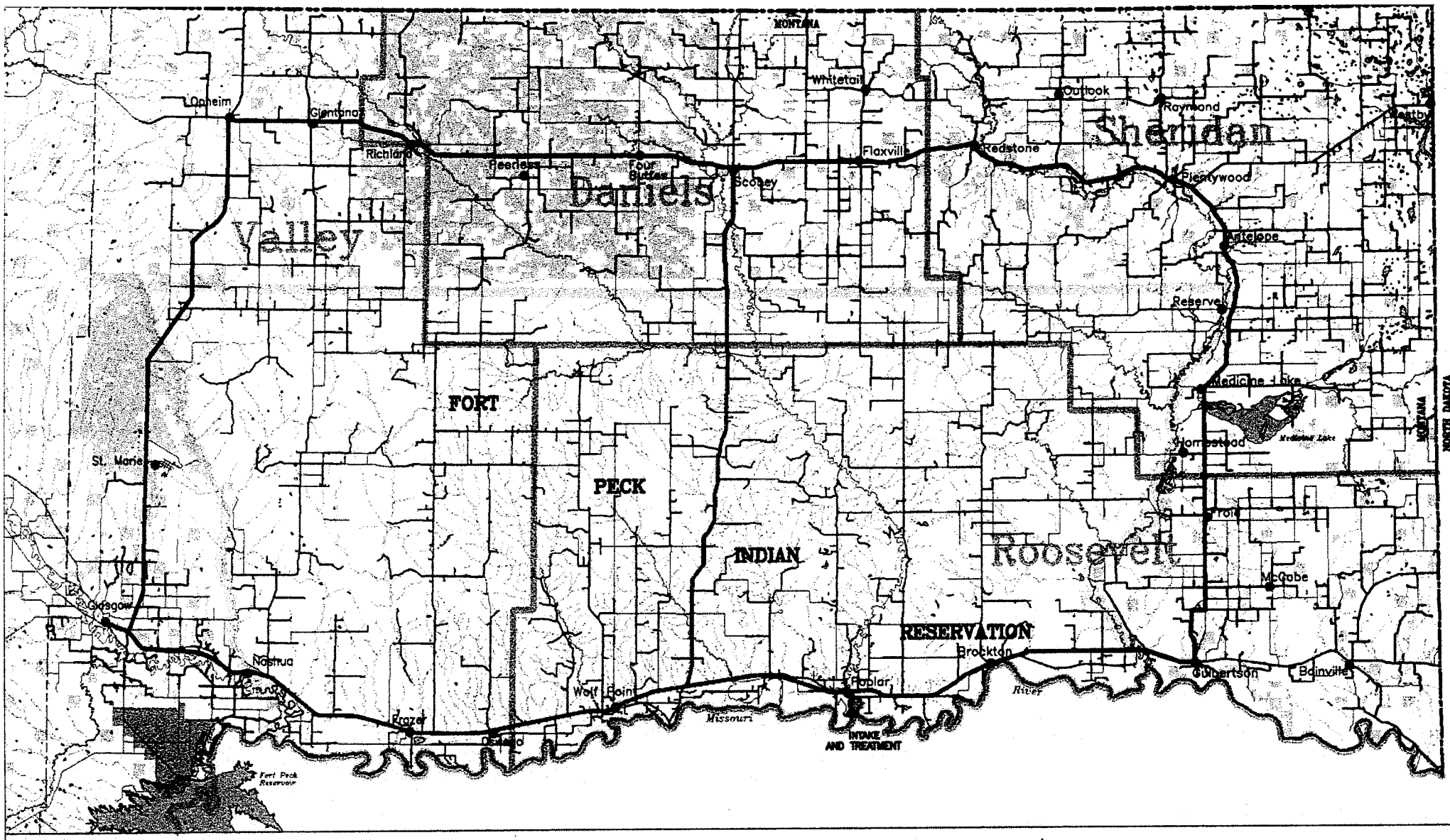

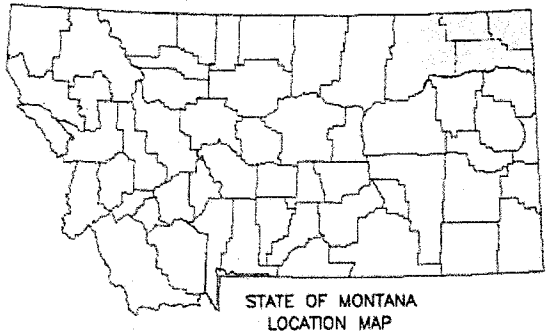

LEGEND

- Railroads
- US Boundary
- State Boundary
- County Boundary
- Power Line
- Interstate & US Highways
- Project Western Boundary
- Reservation Boundary
- Main Transmission Line
- Core Transmission Line
- Off-Reservation Distribution
- On-Reservation Distribution
- Fort Peck Rural Water District
- State Lands
- BLM Lands

N

5 0 5 10
scale in miles

MAP SOURCES:

DIGITAL MAPPING LAYERS COMPILED FROM (A) USGS 1:100,000-SCALE DIGITAL LINE GRAPH (DLG) DATA, HYDROGRAPHY AND TRANSPORTATION, OPTIONAL FORMAT, AUGUST 1993.
(B) MONTANA GIS PROGRAM 1:100,000-SCALE TIGER CENSUS BUREAU DATA, COUNTY BOUNDARIES, RESERVATION BOUNDARIES, AND TOWNSHIP-RANGE LINES WITH SECTION LINES, NOVEMBER 1996.

FORT PECK ASSINIBOINE AND SIOUX TRIBES

FORT PECK ASSINIBOINE AND SIOUX/ DRY PRAIRIE RURAL WATER SUPPLY SYSTEM

Date: Sept. 27, 1999 | WE INC. | Drawn By: JKW

ORY PRAIRIE RURAL WATE

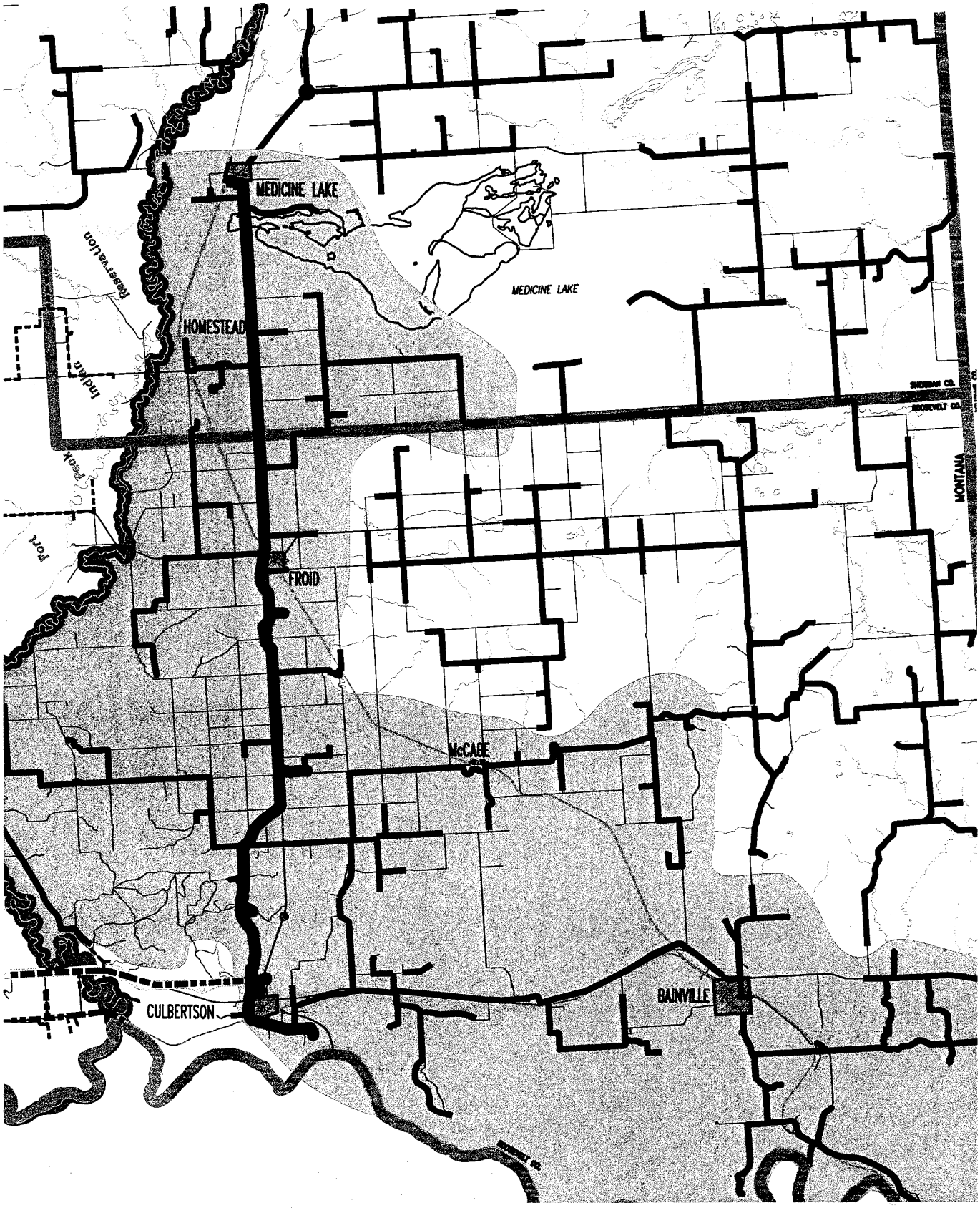

Central Montana Regional Water System

Central Montana Regional Water System

Communities:

Hobson	Broadview
Judith Gap	Harlowton
Ryegate	Lavina
Roundup	Melstone
Moore	Garneill
Shawmut	Musselshell

Estimated Cost: $50 million

A test well was drilled at Utica to see if water can be supplied from the Madison Formation. They have applied for a water right to continue their work. They are applying for funds to get additional preliminary engineering started.

Central Montana Regional Proposed Water Project

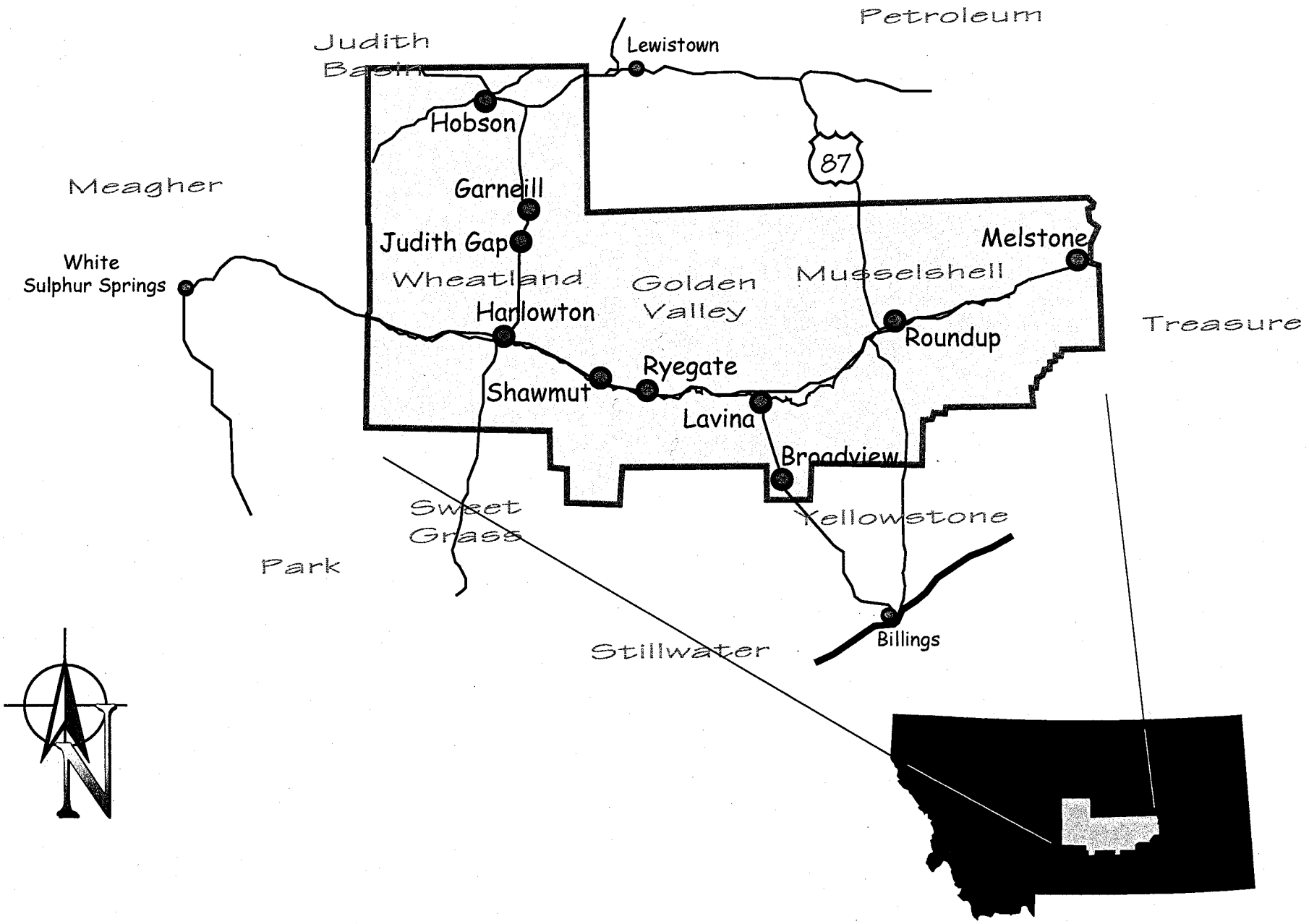

North Central Montana Regional Water System

North Central/Rocky Boys Regional Water System

Communities:

Oilmont
Sunburst
Cut Bank
Devon
Eagle Creek Colony
Sweet Grass
Chester
Rocky Boys Reservation
Conrad
Dutton
Riverview Colony
Big Sandy
North Havre County Water District
Kevin
Havre
Shelby
Tiber County Water District
Galata County Water & Sewer
Loma County Water District
Rural Water Users
South Chester
Sage Creek County Water District
Hill County Water District

Estimated Cost: $280 million

A number of communities are in non-compliance with state standards on water systems. The North Central System has started work on a water intake structure. The North Central System will provide water to get small rural water systems into compliance. The regional system will also deliver water to other communities.

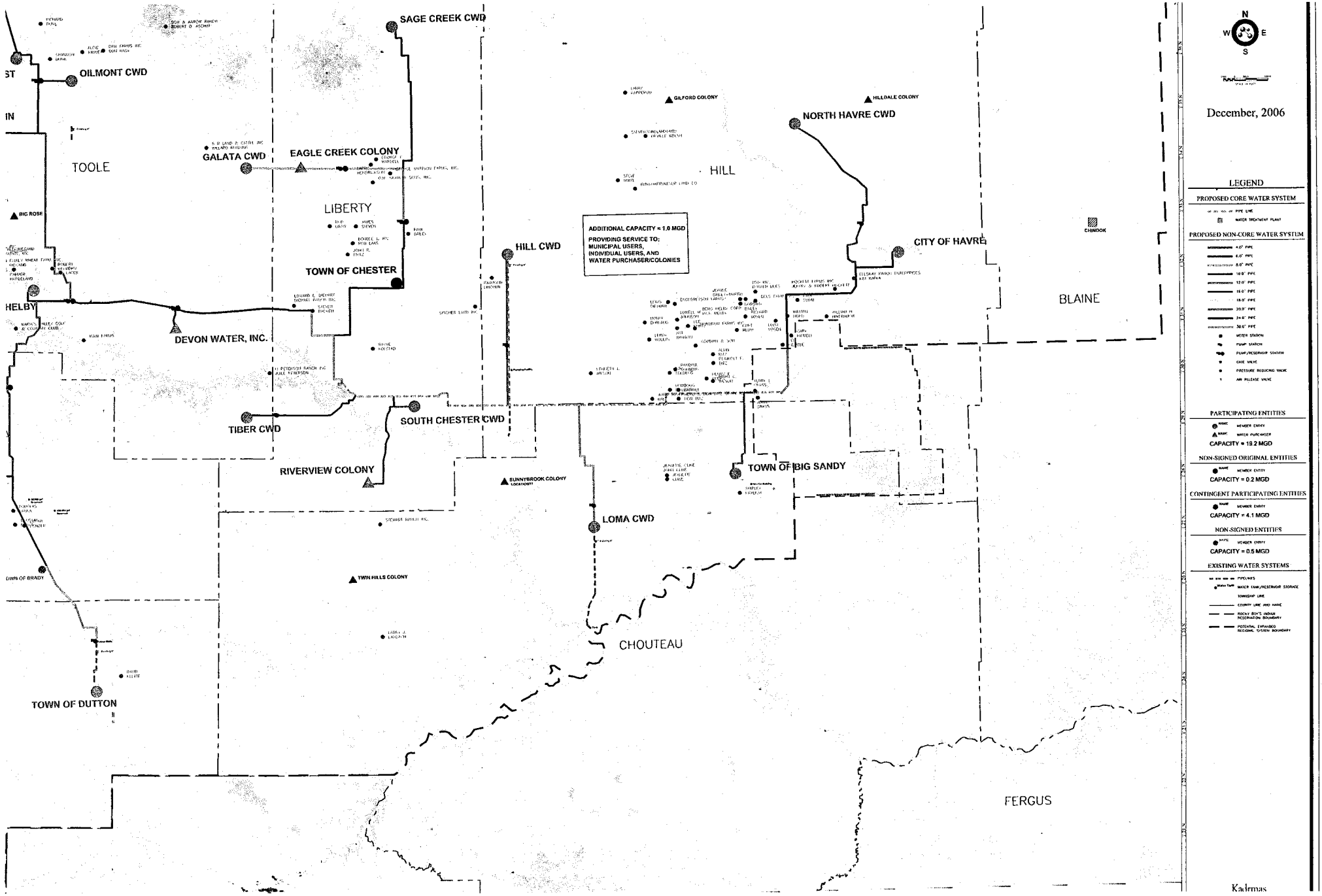
SAGE CREEK CWD
OILMONT CWD
TOOLE
GALATA CWD
EAGLE CREEK COLONY
LIBERTY
TOWN OF CHESTER
HILL CWD
GILFORD COLONY
HILLDALE COLONY
NORTH HAVRE CWD
HILL
CHINOOK
CITY OF HAVRE
BLAINE
ADDITIONAL CAPACITY = 1.0 MGD
PROVIDING SERVICE TO:
MUNICIPAL USERS,
INDIVIDUAL USERS, AND
WATER PURCHASER/COLONIES
BIG ROSE
HELBY
DEVON WATER, INC.
TIBER CWD
SOUTH CHESTER CWD
RIVERVIEW COLONY
SUNNYBROOK COLONY
TOWN OF BIG SANDY
LOMA CWD
TWIN HILLS COLONY
CHOUTEAU
TOWN OF DUTTON
FERGUS
N
W
E
S
December, 2006
LEGEND
PROPOSED CORE WATER SYSTEM
WATER TREATMENT PLANT
PROPOSED NON-CORE WATER SYSTEM
4.0" PIPE
6.0" PIPE
8.0" PIPE
10.0" PIPE
12.0" PIPE
16.0" PIPE
18.0" PIPE
20.0" PIPE
24.0" PIPE
30.0" PIPE
METER STATION
PUMP STATION
PUMP/RESERVOIR STATION
GATE VALVE
PRESSURE REDUCING VALVE
AIR RELEASE VALVE
PARTICIPATING ENTITIES
NAME MEMBER ENTITY
NAME WATER PURCHASER
CAPACITY = 19.2 MGD
NON-SIGNED ORIGINAL ENTITIES
NAME MEMBER ENTITY
CAPACITY = 0.2 MGD
CONTINGENT PARTICIPATING ENTITIES
NAME MEMBER ENTITY
CAPACITY = 4.1 MGD
NON-SIGNED ENTITIES
NAME MEMBER ENTITY
CAPACITY = 0.5 MGD
EXISTING WATER SYSTEMS
PIPELINES
WATER TANK/RESERVOIR STORAGE
TOWNSHIP LINE
COUNTY LINE AND NAME
ROCKY BOY'S INDIAN RESERVATION BOUNDARY
POTENTIAL EXPANDED REGIONAL SYSTEM BOUNDARY
Kadrmas

Dry Redwater Rural Water Project

Dry Redwater Regional Water System

Communities:

Circle	Sand Springs
Jordan	Brusett
Brockway	Richey
Lindsay	Lambert
Fairview	Vida
Bloomfield	Rural Water Users
Cohagen	Enid

Estimated Cost: $75 - $100 million

Mission is to find good quality and quantity of water. Dry Redwater is continuing to work with an engineering firm to put together the needs of the system, cost analysis for different alternatives and a timeline for different alternatives.

Proposed Dry Redwater Rural Water Project

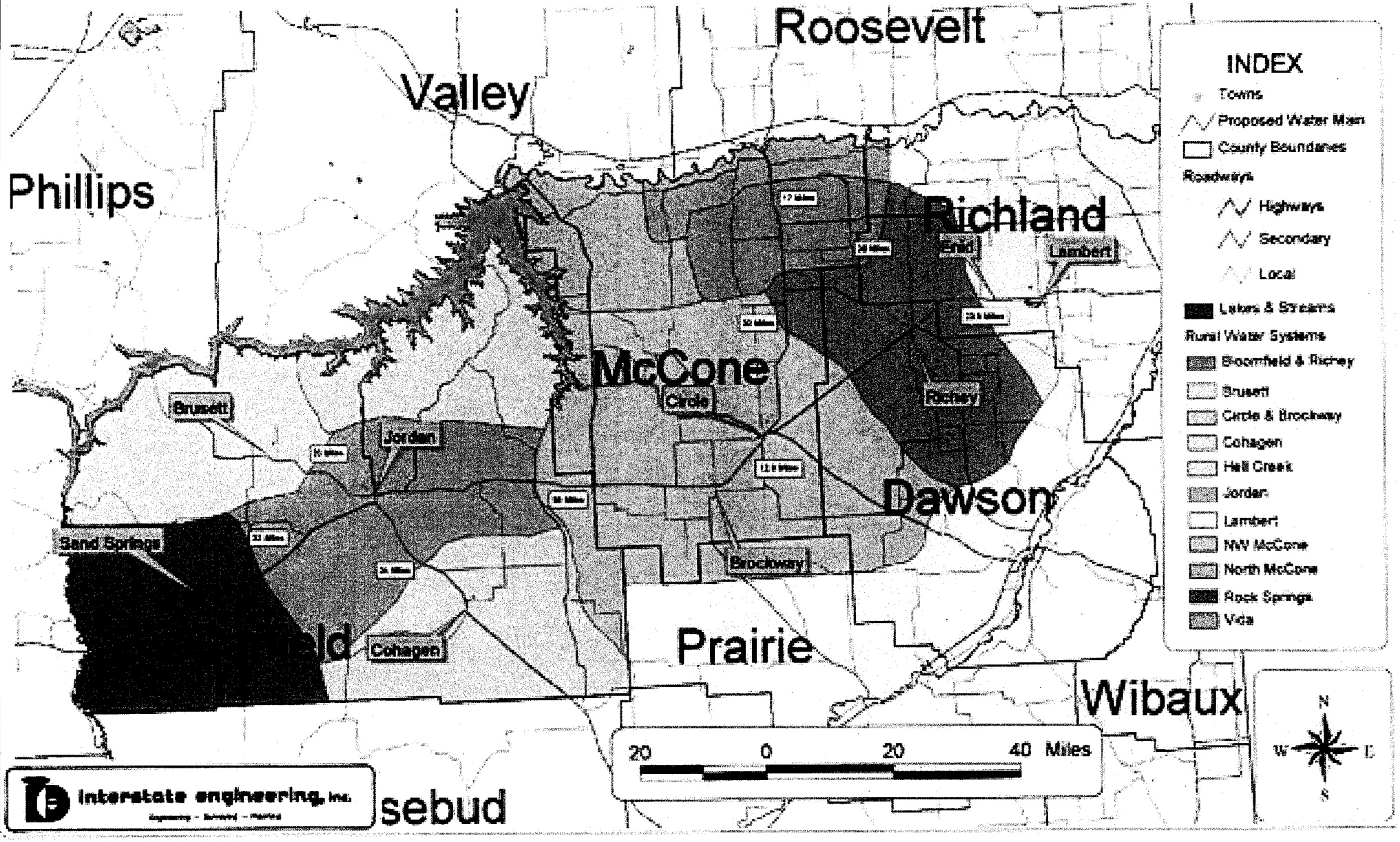

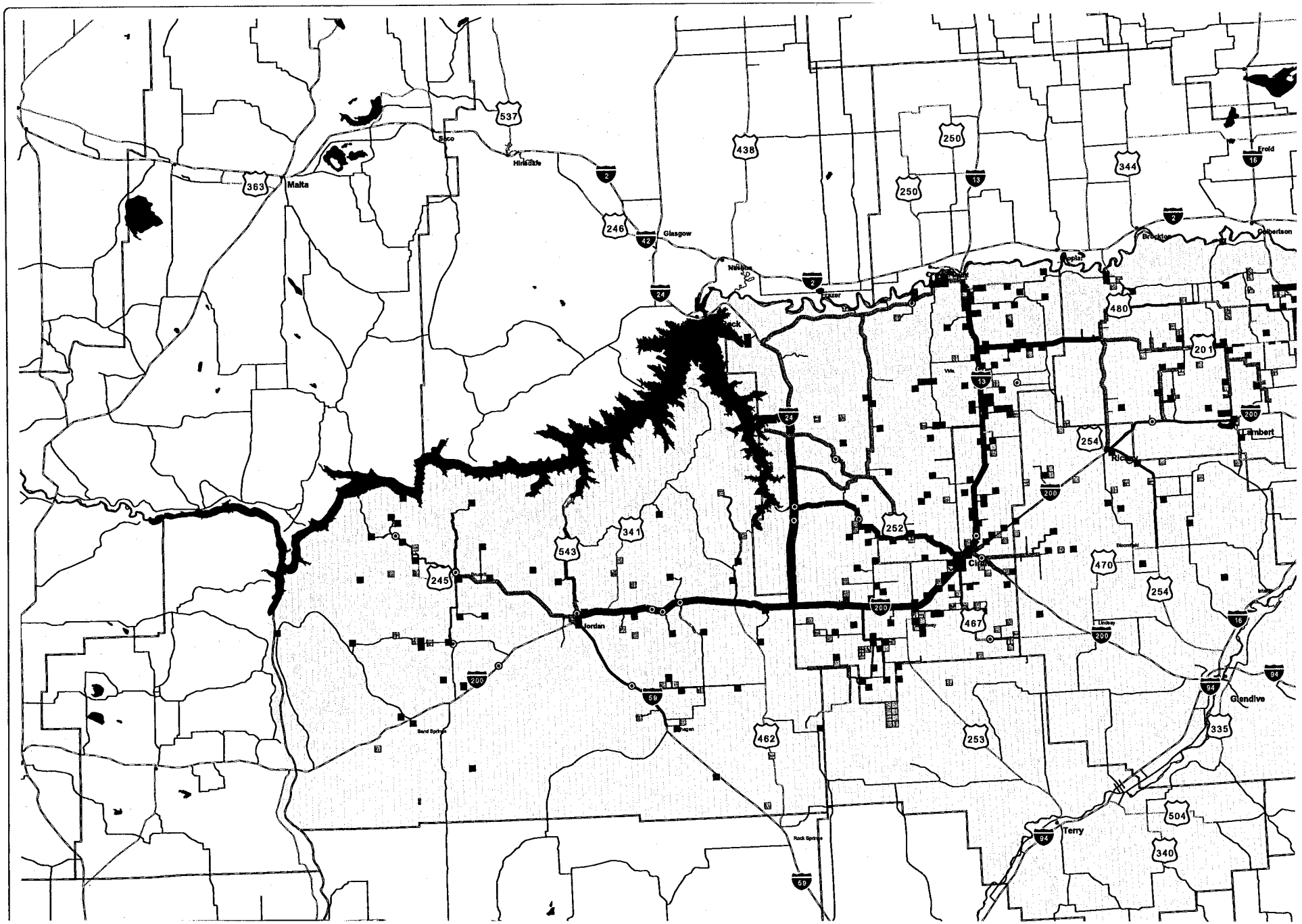

Malta
Saco
Hinsdale
Glasgow
Nashua
Frazer
Rock
Brockton
Colbertson
Frold
Lambert
Ricey
Jordan
Sand Springs
Rock Springs
Glendive
Terry
Lindsay
Bloomfield
537
363
438
250
250
344
246
480
201
254
252
341
543
245
470
254
467
462
253
335
504
340