EXHIBIT 10
DATE 1-24-07
HB 203

Groundwater Areas
y 2006

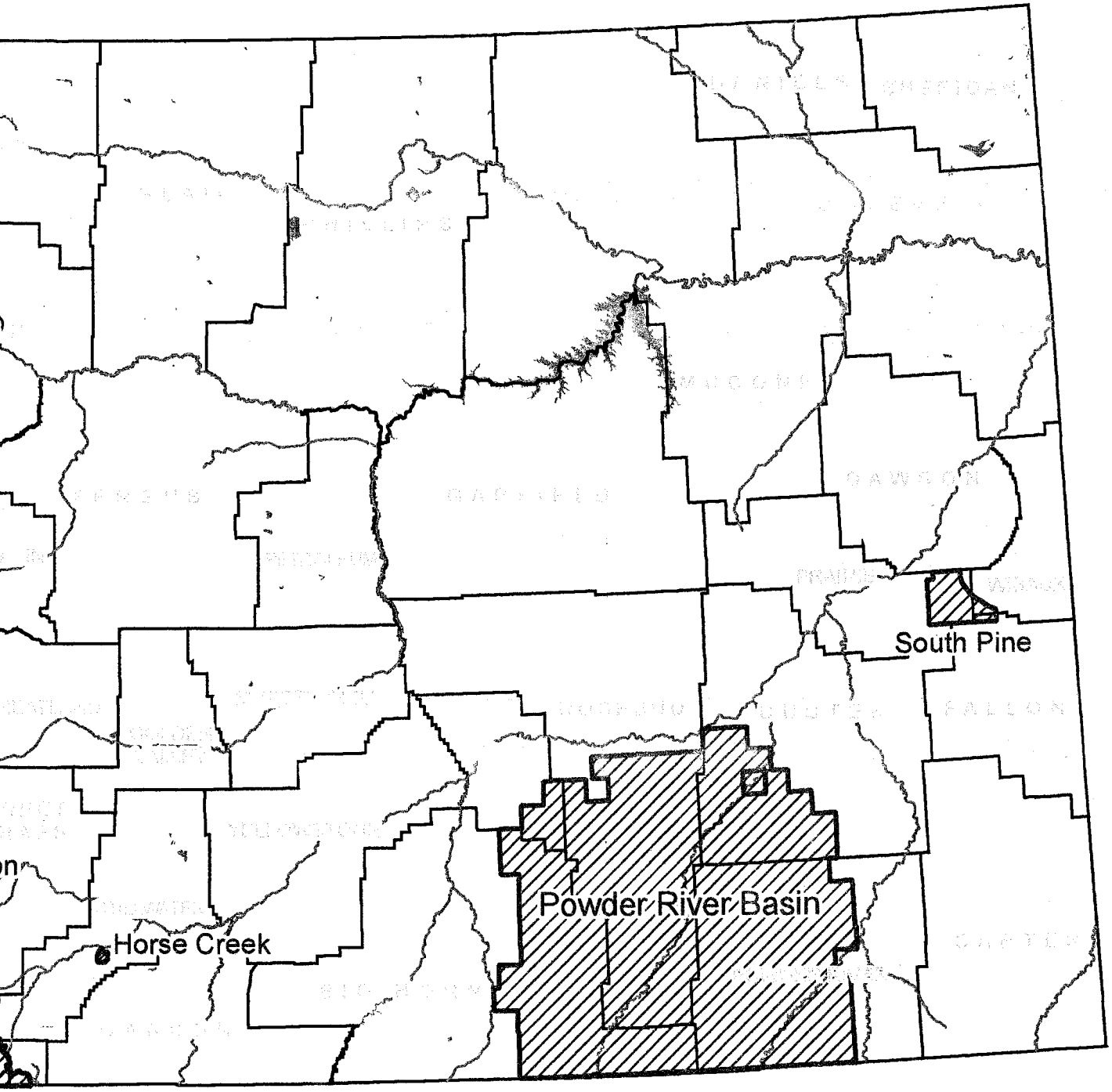

Contolled groundwater locations from DNRC WRD GIS database. Ancillary data from Montana Natural Resources Information System. Map created by DNRC WRD GIS Program, January 2006

Montana Controlle

Janua

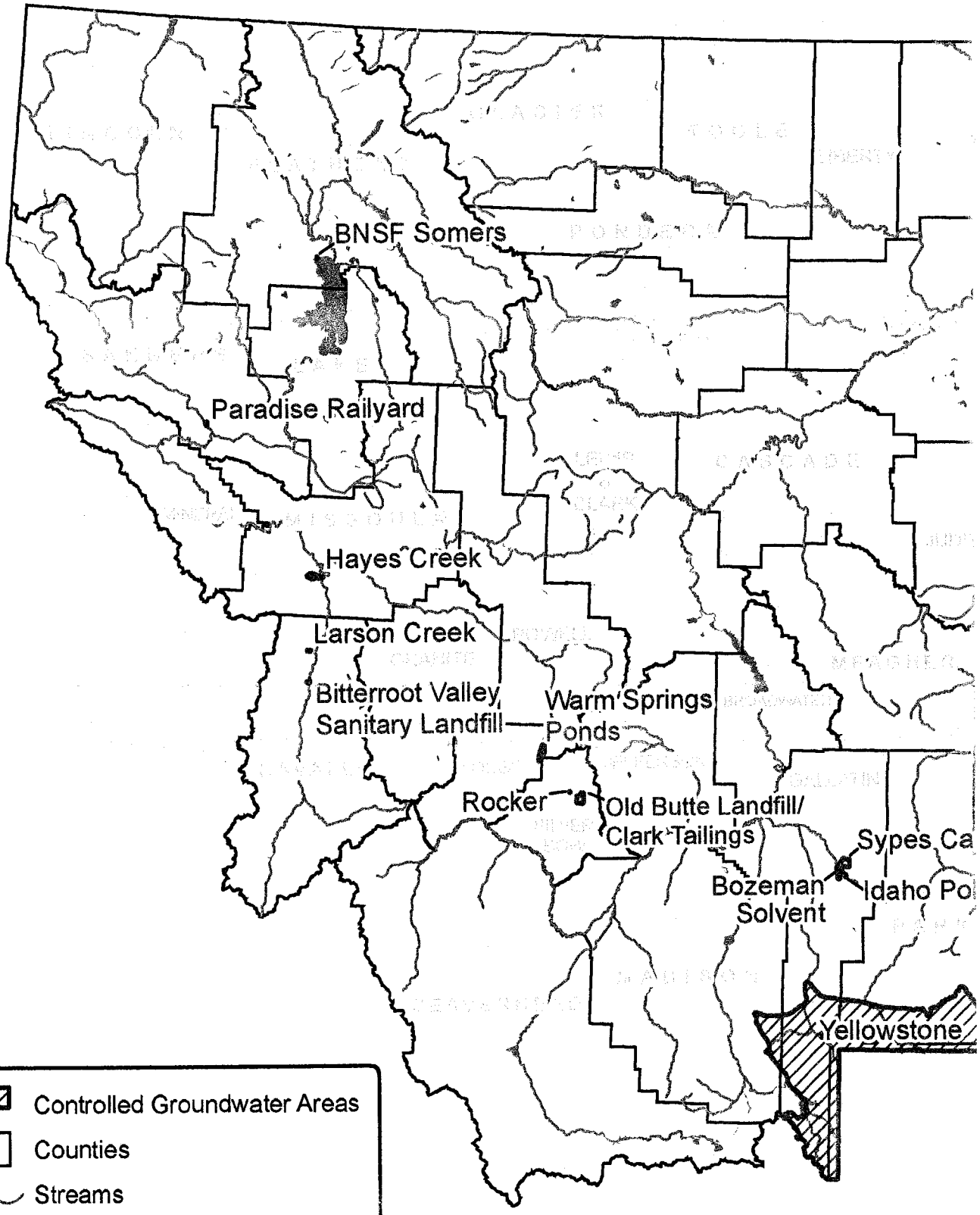

Bedrock aquifer development: Kalispell Valley-- 2001

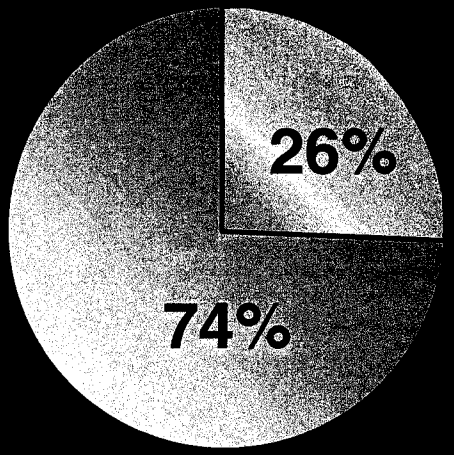



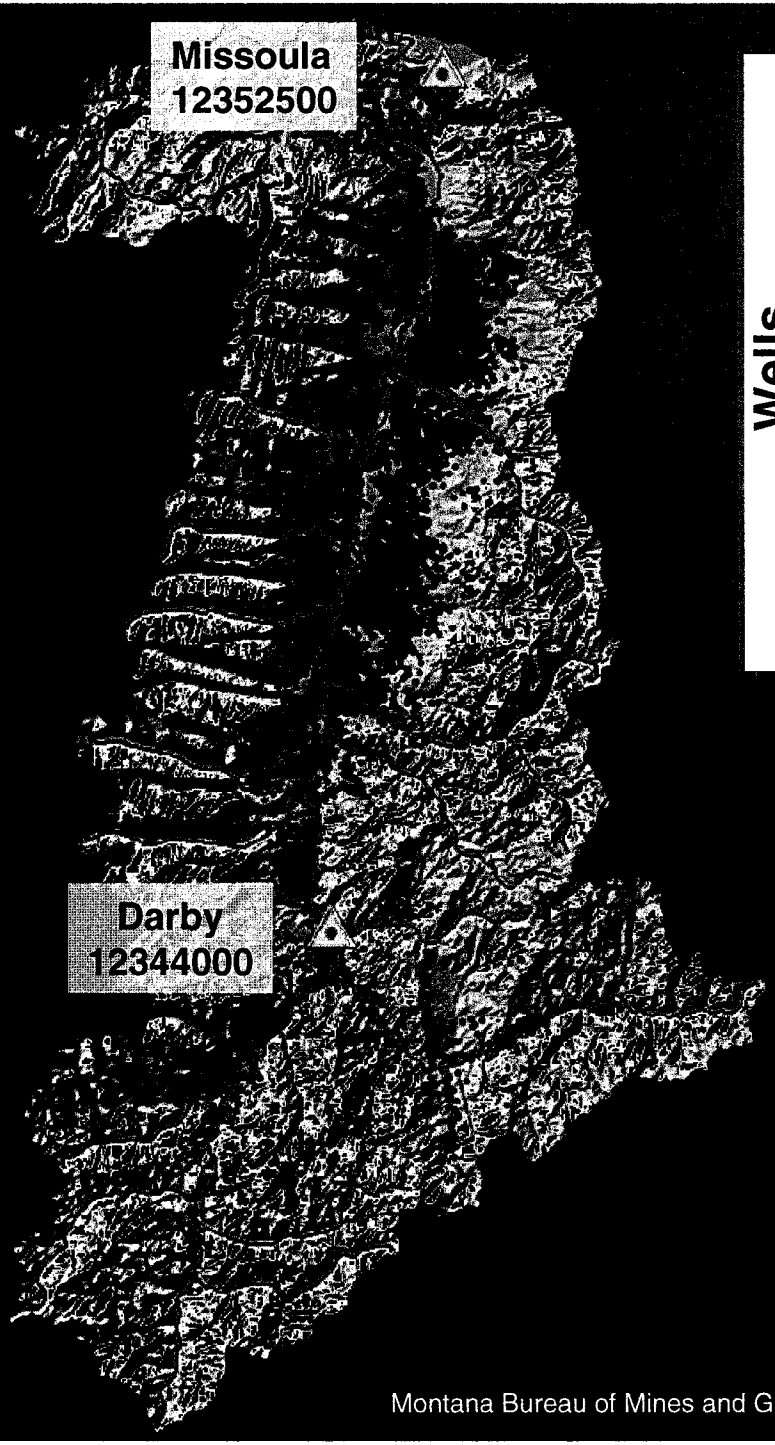
Missoula
12352500
Darby
12344000

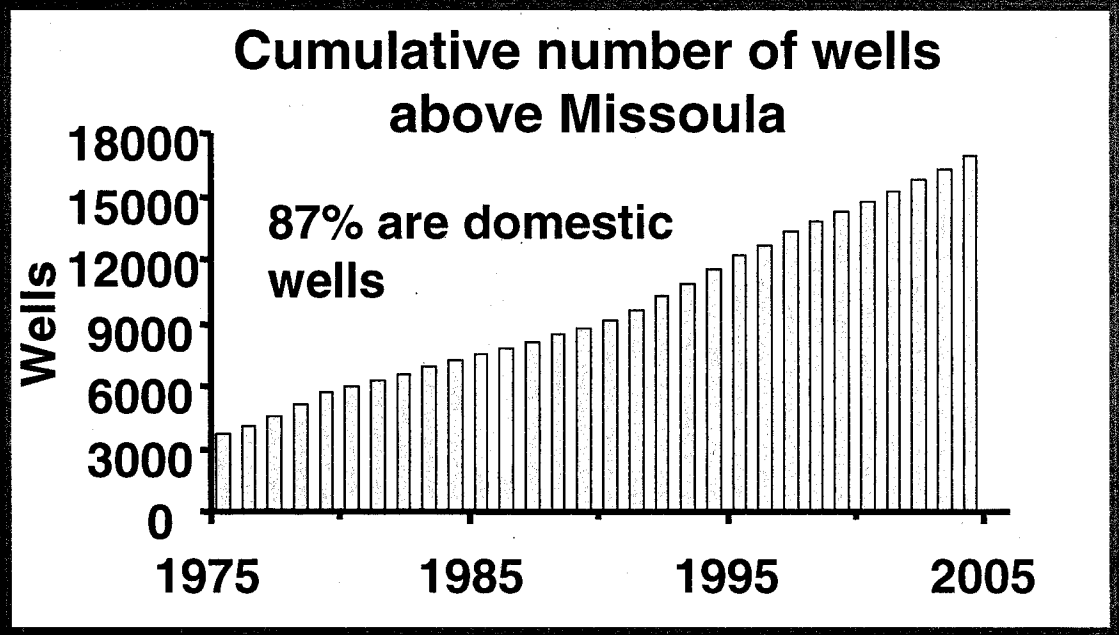
Cumulative number of wells above Missoula
87% are domestic wells
Wells
18000
15000
12000
9000
6000
3000
0
1975
1985
1995
2005