EXHIBIT 5
DATE 1/18/11
HB HB 159

Northern Pintail



Mallard

Common ~~Goldeneye~~



Blue-winged Teal



Bald Eagle



Trumpeter Swans

Snow Geese



Common Loon

Center: Wood Duck

Canyon Ferry Wildlife Management Area

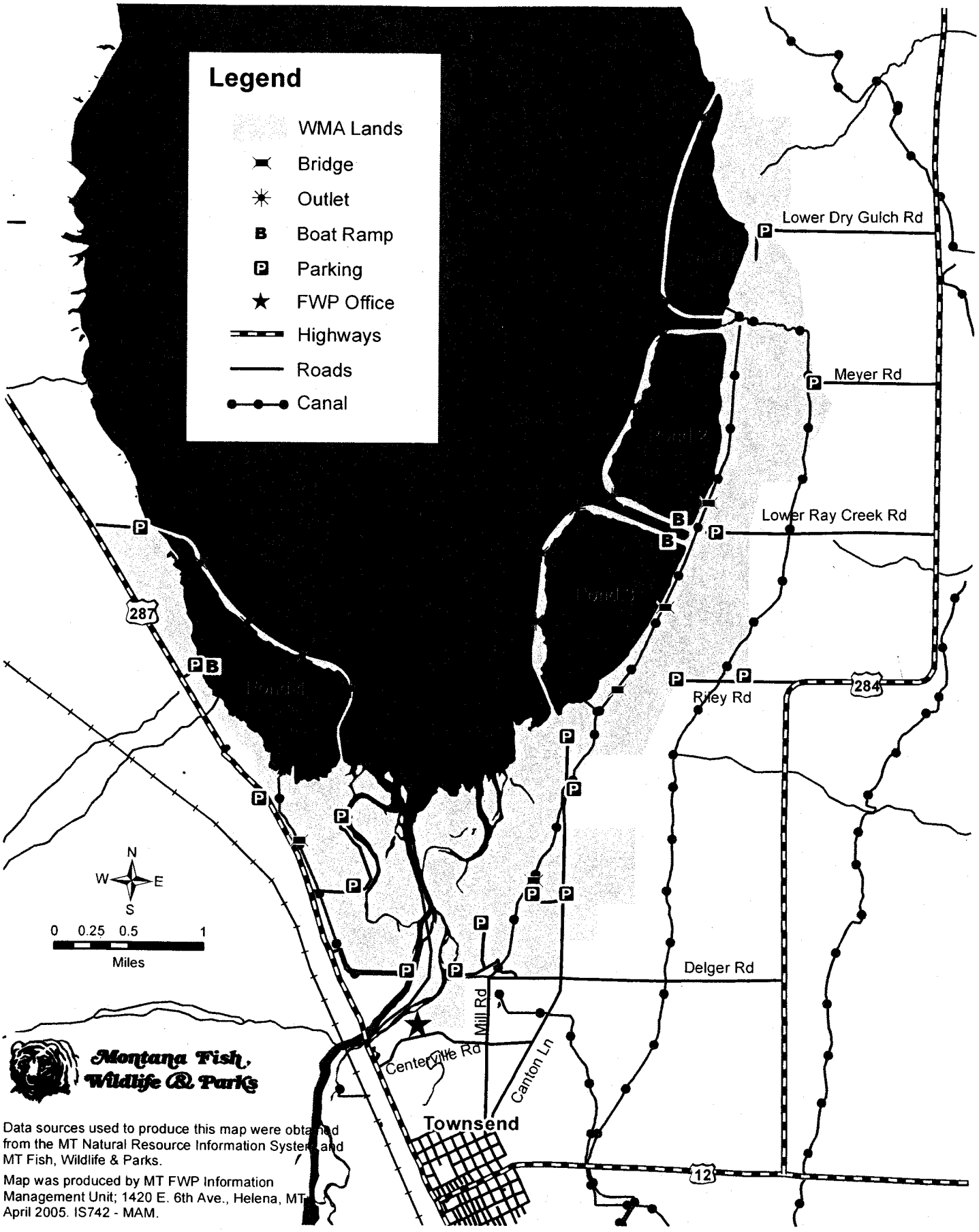

Data sources used to produce this map were obtained from the MT Natural Resource Information System and MT Fish, Wildlife & Parks.

Map was produced by MT FWP Information Management Unit; 1420 E. 6th Ave., Helena, MT. April 2005. IS742 - MAM.

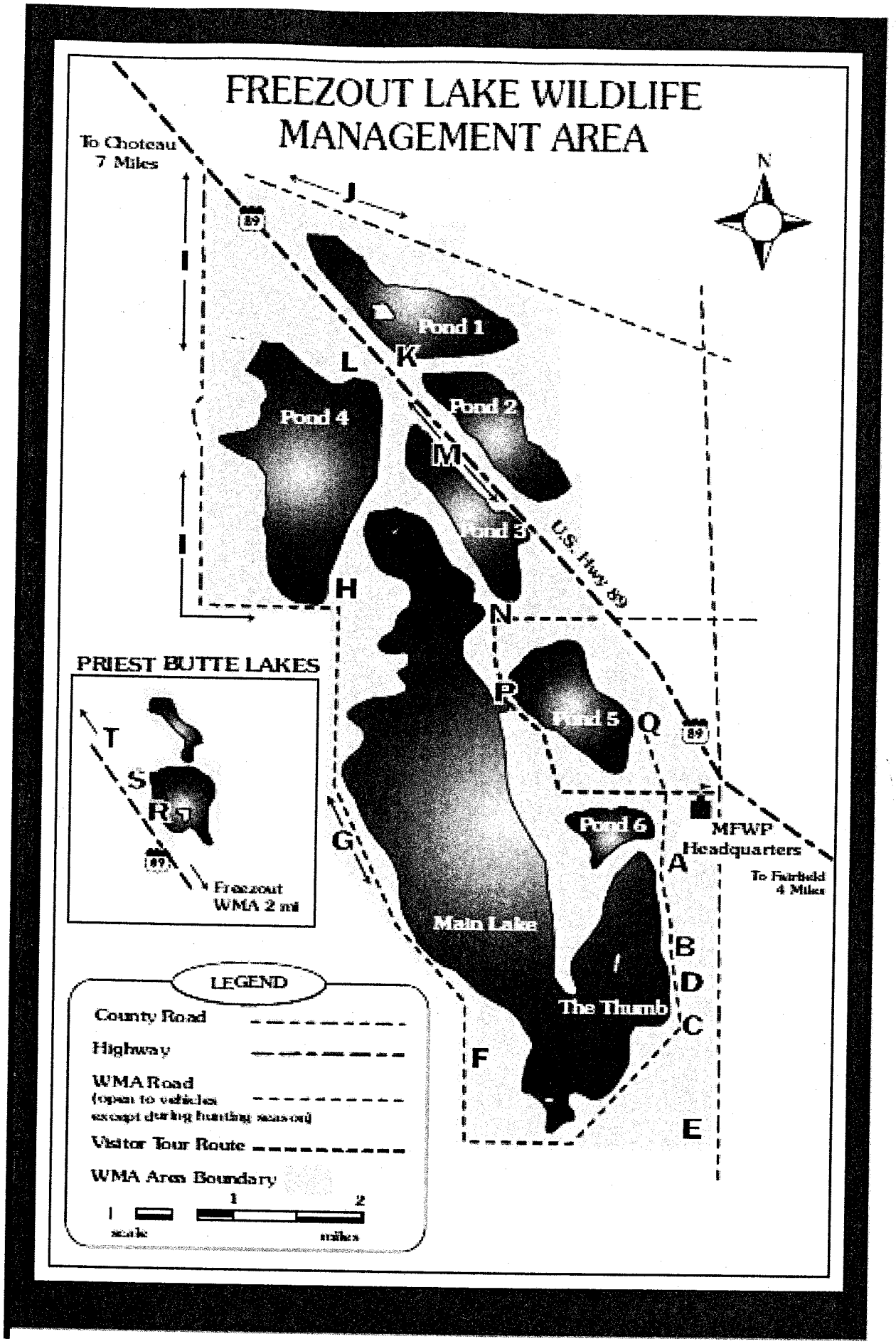
FREEZOUT LAKE WILDLIFE MANAGEMENT AREA
To Choteau 7 Miles
N
J
I
I
89
Pond 1
K
L
Pond 4
Pond 2
M
Pond 3
U.S. Hwy 89
H
N
R
Pond 5
Q
89
Pond 6
MFWP Headquarters
A
To Fairfield 4 Miles
G
Main Lake
B
D
The Thumb
C
F
E
PRIEST BUTTE LAKES
T
S
R
89
Freezout WMA 2 mi
LEGEND
County Road
Highway
WMA Road (open to vehicles except during hunting season)
Visitor Tour Route
WMA Area Boundary
1
2
scale
miles