Basin Location and Adjudication Status

12/20/10

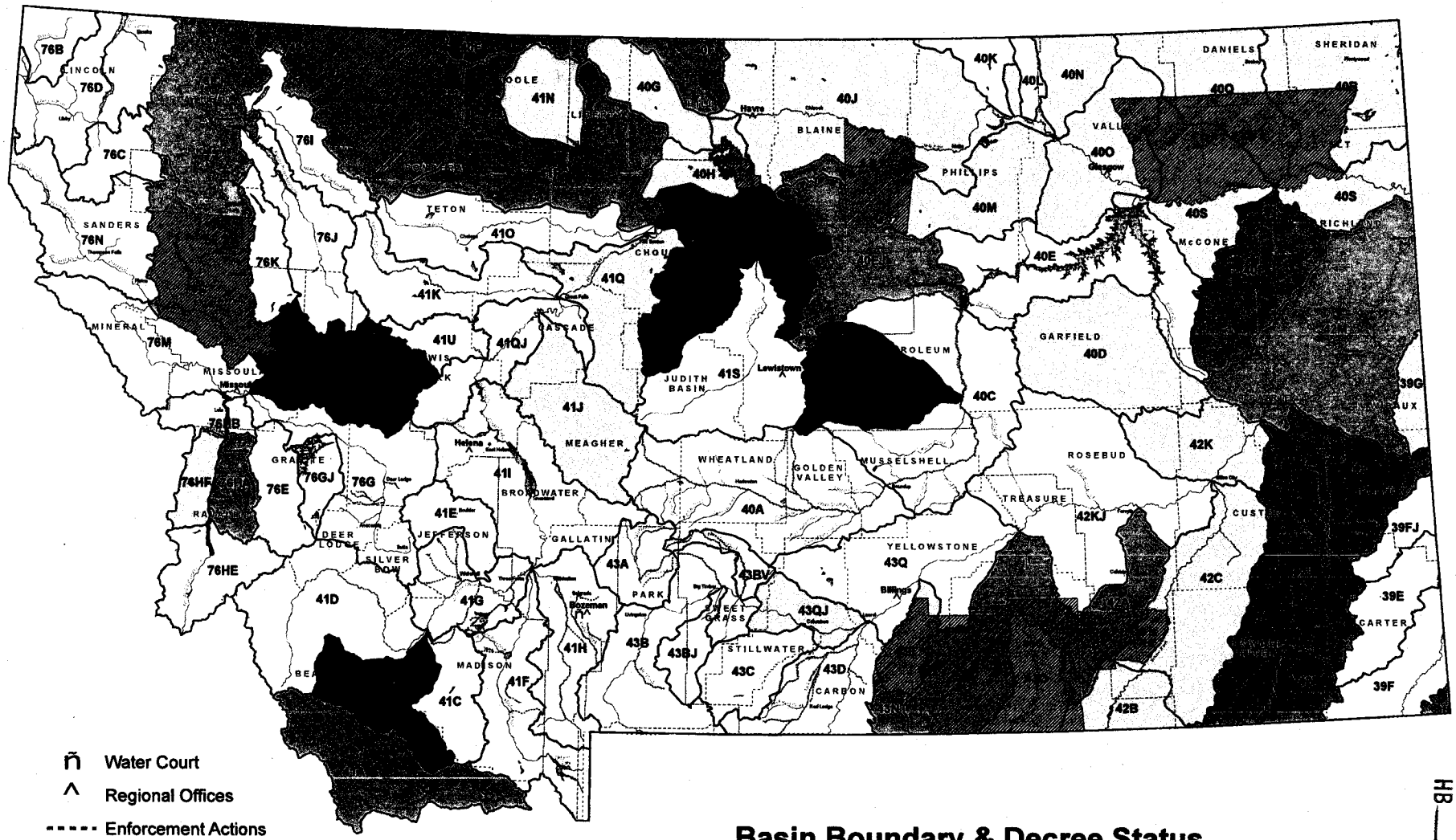

Water Court

Regional Offices

Enforcement Actions

COUNTIES

RESERVATIONS

Basin Boundary & Decree Status

- Currently Examining
- Summary Report Issued
- Not Yet Examined
- Temporary Decree
- Preliminary Decree
- Final Decree

Water Resources Division
December 2010
Montana State Plane NAD 83

EXHIBIT 10
DATE 2-3-2011
HB

Montana Water Court

Date: 1/27/2011

First Decree Only
Decree Issuance - Estimates

	River Drainage	Proposed Decree Date	Claims in Decree	Cumulative Claims Decreed	Estimate Claims to Resolve*
41O	Teton River	12/29/05	2,524	2,524	1,623
76FA	Union Creek	3/3/06	42	2,566	42
41D	Big Hole River	4/6/07	3,892	6,458	2,233
41QJ	Missouri River from Holter Da	2/4/08	2,445	8,903	0
42C	Tongue River below Hanging	2/28/08	4,689	13,592	3,001
42B	Tongue River including Hangi	2/28/08	1,342	14,934	859
Compact	BLM Wild and Scenic	3/6/09	0	14,934	0
40M	Beaver Creek Tributary of Mill	3/20/09	2,923	17,857	1,871
40R	Big Muddy Creek	1/28/10	2,006	19,863	1,283
43E	Pryor Creek	2/25/10	623	20,486	398
43O	Little Big Horn River	3/25/10	1,197	21,683	766
41Q	Missouri River from Sun River	5/27/10	4,079	25,762	2,610
40J	Milk River between Fresno Re	6/24/10	12,856	38,618	8,227
41J	Smith River	12/16/10	2,653	41,271	1,697
76F	Blackfoot River	2/10/11	3,690	44,961	2,361
40B	Flatwillow Creek	4/21/11	3,633	48,594	2,325
41B	Beaverhead River	5/24/11	2,146	50,740	1,373
41R	Arrow Creek	6/26/11	2,204	52,944	1,410
41T	Missouri River from Marias inc	8/23/11	3,073	56,017	1,966
40F	Milk River above Fresno	1/20/12	2,323	58,340	1,486
40I	Peoples Creek	3/17/12	670	59,010	428
42A	Rosebud Creek	5/15/12	1,201	60,211	768
40T	St. Mary River	1/15/13	181	60,392	115
43P	Bighorn River below Greybull	9/15/13	2,132	62,524	1,364
42M	Yellowstone River below Pow	12/15/13	5,282	67,806	3,380
41L	Cut Bank River	4/15/14	647	68,453	414
41M	Two Medicine River	6/15/14	1,110	69,563	710
40EJ	Missouri Riv between Bullwac	10/15/14	2,531	72,094	1,619
41A	Red Rock River	1/15/15	2,767	74,861	1,770
43N	Shoshone River	3/15/15	164	75,025	104
41P	Marias River	1/15/16	3,688	78,713	2,360
76LJ	Flathead River including Flath	1/15/17	5,275	83,988	3,376
76HA	Bitterroot River, East side	1/15/18	2,837	86,825	1,815
76L	Flathead River below Flathea	7/15/18	3,068	89,893	1,963



Court Caseload
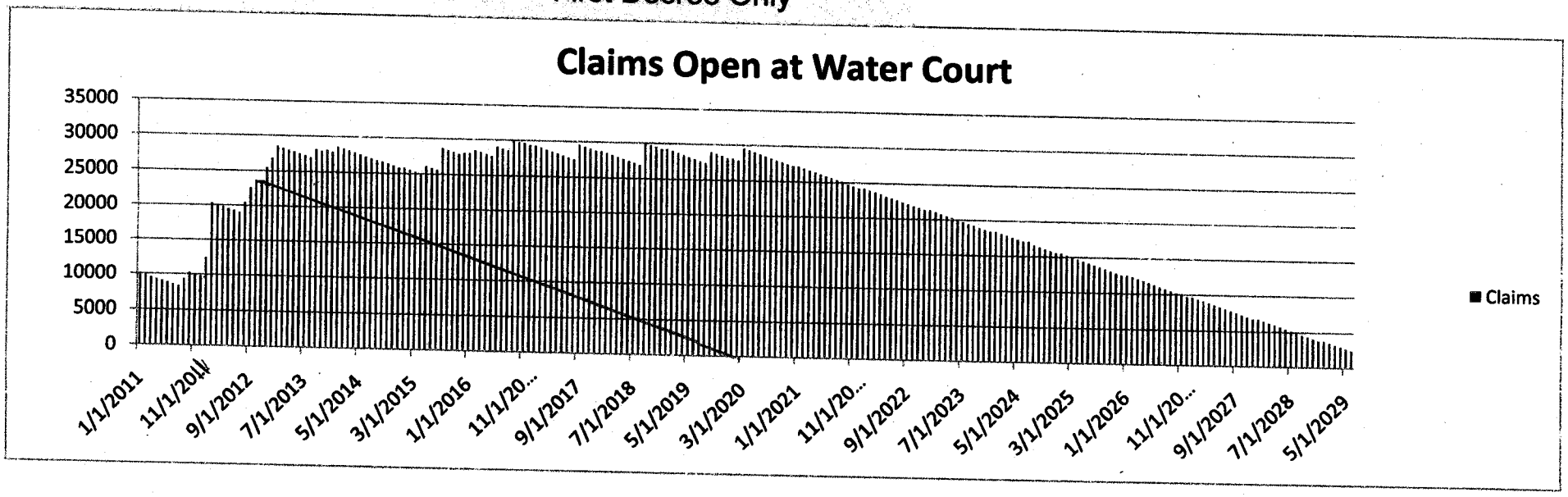
First Decree Only