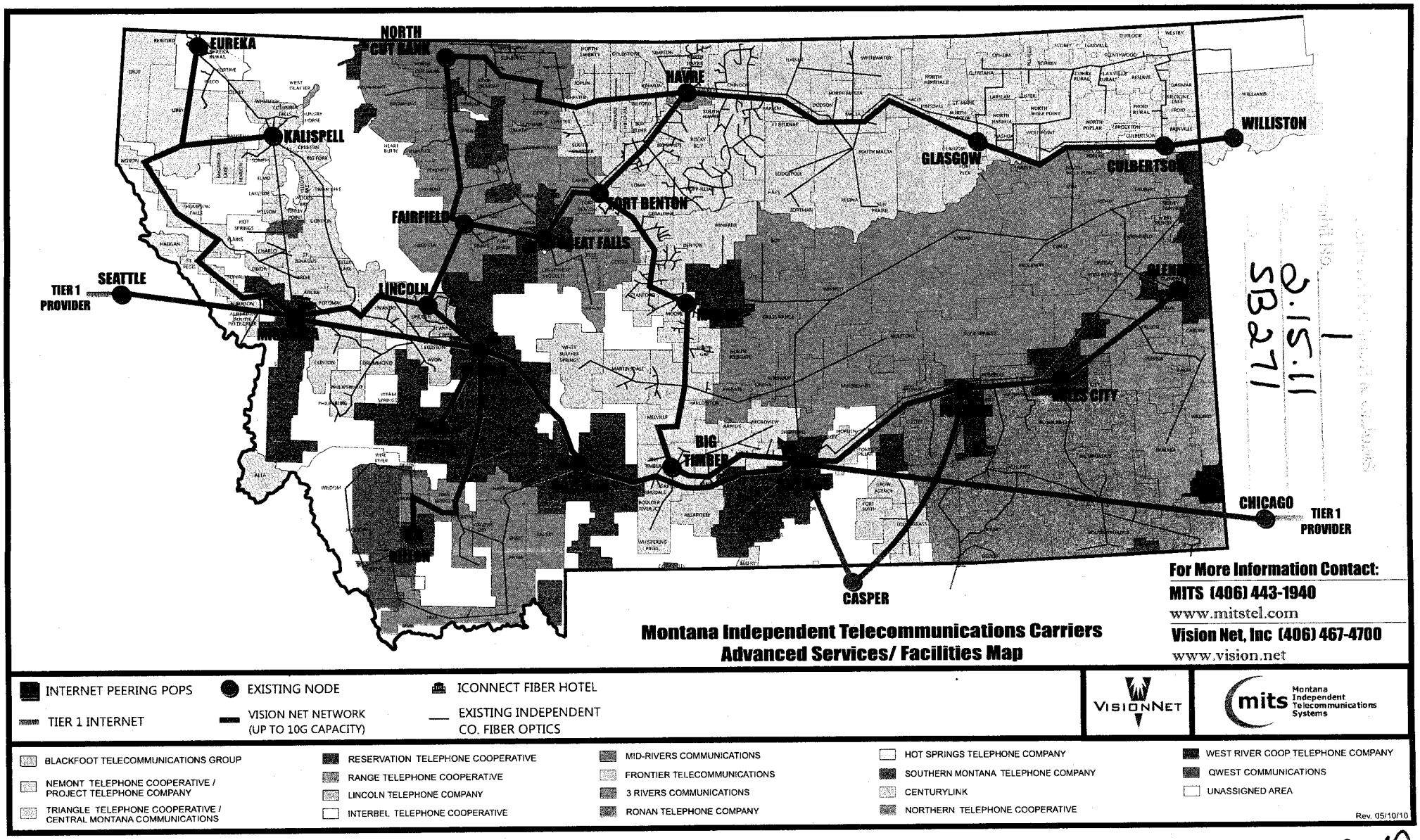

Montana Independent Telecommunications Carriers
Advanced Services/ Facilities Map

2.15.11
SB 271

SB 271

Montana Population Density by County - 2009

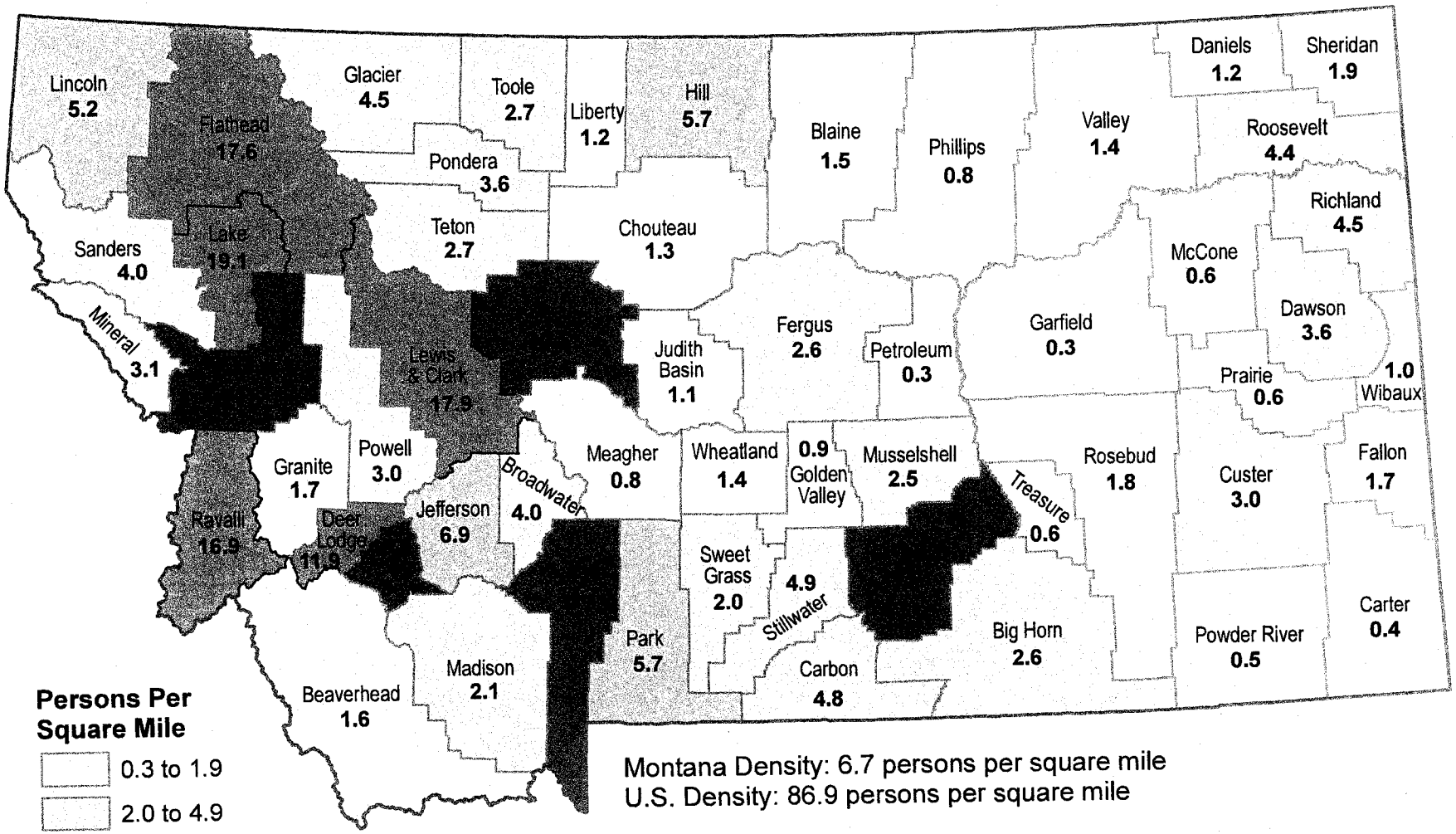

Montana Density: 6.7 persons per square mile
U.S. Density: 86.9 persons per square mile

Map by:
Census & Economic Information Center
Montana Department of Commerce
301 S. Park Ave, Helena, MT 59601
406-841-2740 email:ceic@mt.gov
http://ceic.mt.gov

Source: Population Division, U.S. Census Bureau, Table 1: Annual Estimates of the Population for Counties of Montana: April 1, 2000 to July 1, 2009 (CO-EST2009-01-30), Released, March 2010

April 201 - Co_density_09.mxd











GET BROADBAND

& Live Happily Everafter.....