Basin Location and Adjudication Status

12/20/10

SENATE NATURAL RESOURCES
EXHIBIT 1
DATE 1/27/11
BILL SB2

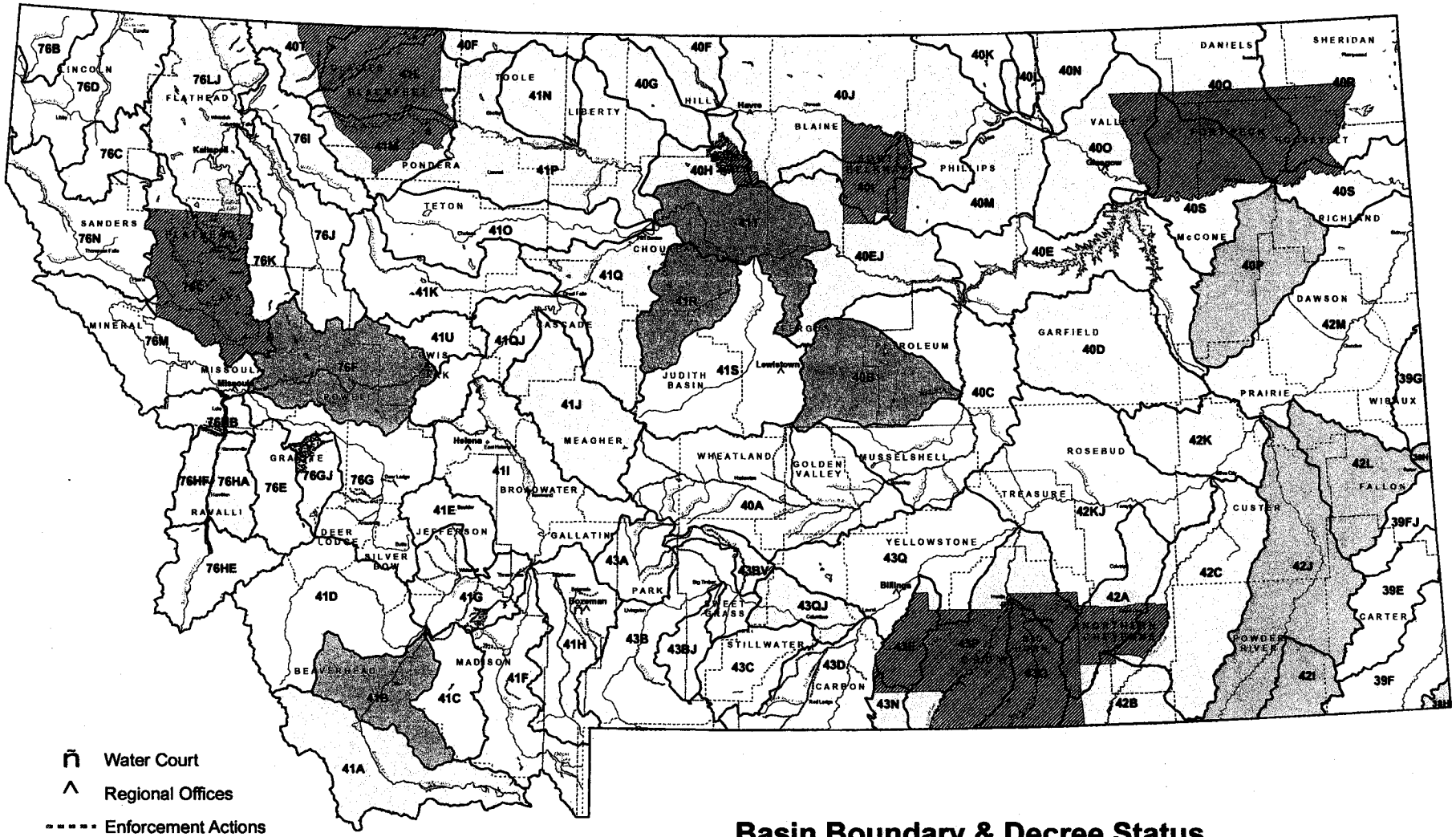

Water Court

Regional Offices

Enforcement Actions

COUNTIES

RESERVATIONS

Basin Boundary & Decree Status

- Currently Examining
- Summary Report Issued
- Not Yet Examined
- Temporary Decree
- Preliminary Decree
- Final Decree

MONTANA DNRC

Water Resources Division
December 2010
Montana State Plane NAD 83

ALL ENFORCEMENT ACTIONS

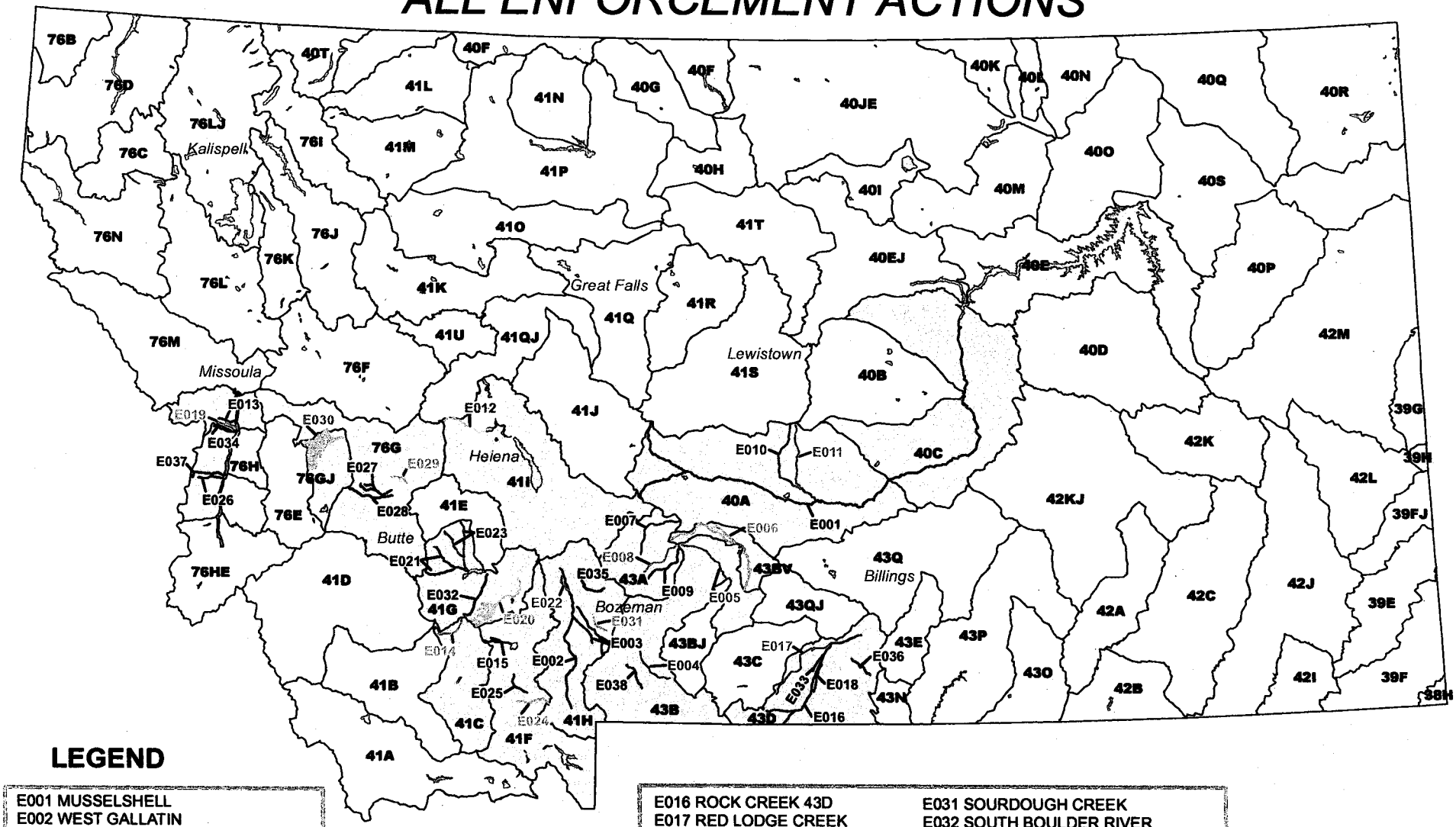

LEGEND

E001 MUSSELSHELL
E002 WEST GALLATIN
E003 HYALITE & SOUTH COTTONWOOD
E004 MILL CREEK
E005 BIG TIMBER CREEK
E006 SWEET GRASS CREEK
E007 SHIELDS RIVER
E008 COTTONWOOD CREEK
E009 ROCK CREEK 43A
E010 CARELESS CREEK
E011 SWIMMING WOMAN CREEK
E012 SILVER CREEK
E013 CARLTON CREEK
E014 WISCONSIN CREEK
E015 SOUTH MEADOW CREEK
E016 ROCK CREEK 43D
E017 RED LODGE CREEK
E018 CLEAR CREEK
E019 ONE HORSE CREEK
E020 WILLOW CREEK
E021 PIPESTONE & LITTLE PIPESTONE CREEK
E022 BAKER CREEK
E023 WHITETAIL DEER CREEK
E024 INDIAN CREEK
E025 BEAR CREEK
E026 SHEAFMAN CREEK
E027 DEMPSEY CREEK
E028 RACETRACK CREEK
E029 COTTONWOOD CREEK 76G
E030 LOWER WILLOW CREEK
E031 SOURDOUGH CREEK
E032 SOUTH BOULDER RIVER
E033 DRY CREEK
E034 SWEENEY CREEK
E035 MIDDLE COTTONWOOD CREEK
E036 BLUEWATER CREEK
E037 FRED BURR CREEK
E038 EMIGRANT CREEK

All Enforcemnet Areas to 07/26/2010
Scale = 1:3,600,000 Matt Bell

Montana Water Court

Date: 1/27/2011

First Decree Only
Decree Issuance - Estimates

	River Drainage	Proposed Decree Date	Claims in Decree	Cumulative Claims Decreed	Estimate Claims to Resolve*
41O	Teton River	12/29/05	2,524	2,524	1,623
76FA	Union Creek	3/3/06	42	2,566	42
41D	Big Hole River	4/6/07	3,892	6,458	2,233
41QJ	Missouri River from Holter Da	2/4/08	2,445	8,903	0
42C	Tongue River below Hanging	2/28/08	4,689	13,592	3,001
42B	Tongue River including Hangi	2/28/08	1,342	14,934	859
Compact	BLM Wild and Scenic	3/6/09	0	14,934	0
40M	Beaver Creek Tributary of Mil	3/20/09	2,923	17,857	1,871
40R	Big Muddy Creek	1/28/10	2,006	19,863	1,283
43E	Pryor Creek	2/25/10	623	20,486	398
43O	Little Big Horn River	3/25/10	1,197	21,683	766
41Q	Missouri River from Sun River	5/27/10	4,079	25,762	2,610
40J	Milk River between Fresno Re	6/24/10	12,856	38,618	8,227
41J	Smith River	12/16/10	2,653	41,271	1,697
76F	Blackfoot River	2/10/11	3,690	44,961	2,361
40B	Flathillow Creek	4/21/11	3,633	48,594	2,325
41B	Beaverhead River	5/24/11	2,146	50,740	1,373
41R	Arrow Creek	6/26/11	2,204	52,944	1,410
41T	Missouri River from Marias in	8/23/11	3,073	56,017	1,966
40F	Milk River above Fresno	1/20/12	2,323	58,340	1,486
40I	Peoples Creek	3/17/12	670	59,010	428
42A	Rosebud Creek	5/15/12	1,201	60,211	768
40T	St. Mary River	1/15/13	181	60,392	115
43P	Bighorn River below Greybull	9/15/13	2,132	62,524	1,364
42M	Yellowstone River below Pow	12/15/13	5,282	67,806	3,380
41L	Cut Bank River	4/15/14	647	68,453	414
41M	Two Medicine River	6/15/14	1,110	69,563	710
40EJ	Missouri Riv between Bullwac	10/15/14	2,531	72,094	1,619
41A	Red Rock River	1/15/15	2,767	74,861	1,770
43N	Shoshone River	3/15/15	164	75,025	104
41P	Marias River	1/15/16	3,688	78,713	2,360
76LJ	Flathead River including Flath	1/15/17	5,275	83,988	3,376
76HA	Bitterroot River, East side	1/15/18	2,837	86,825	1,815
76L	Flathead River below Flathea	7/15/18	3,068	89,893	1,963

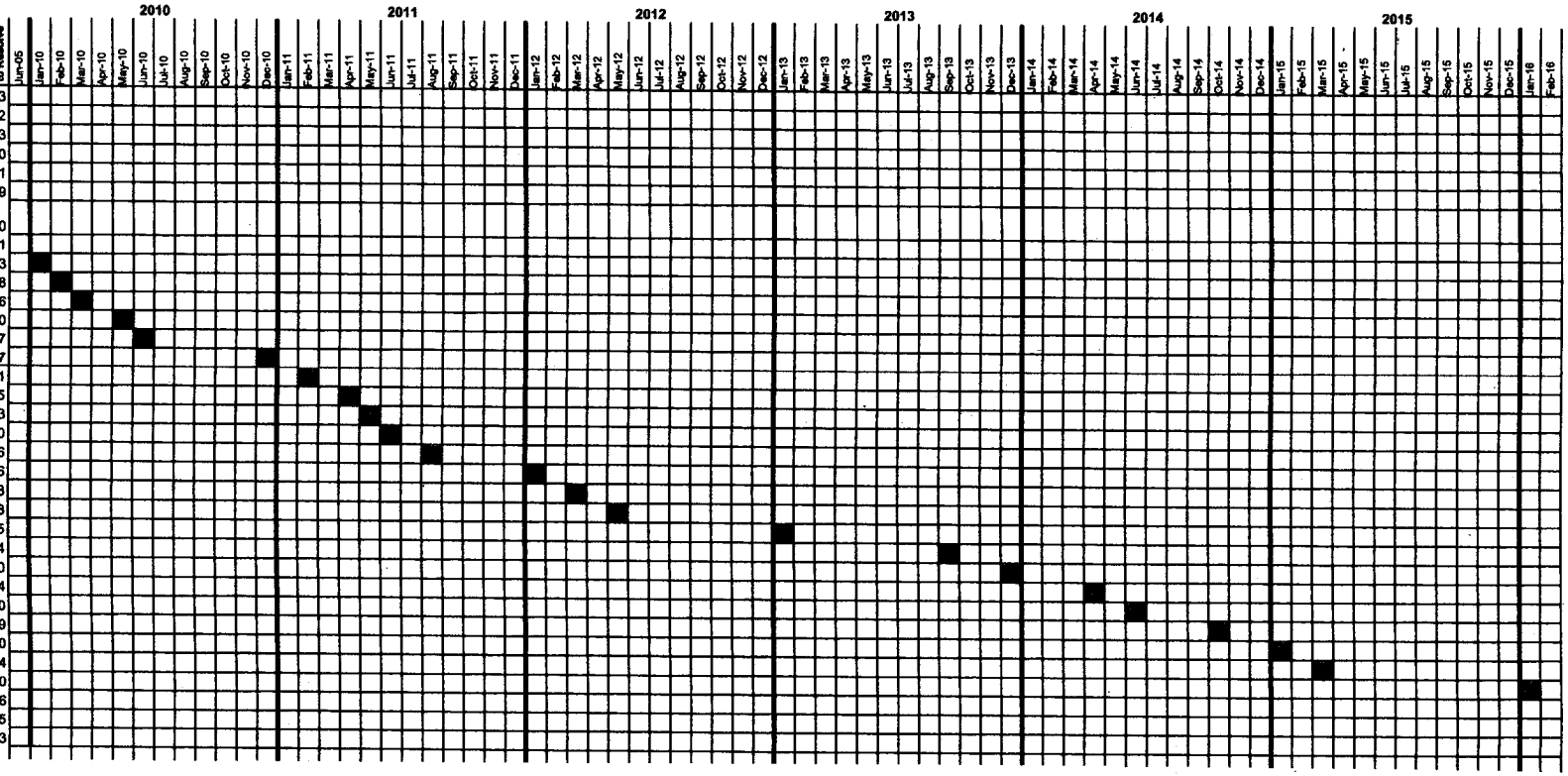

Court Caseload
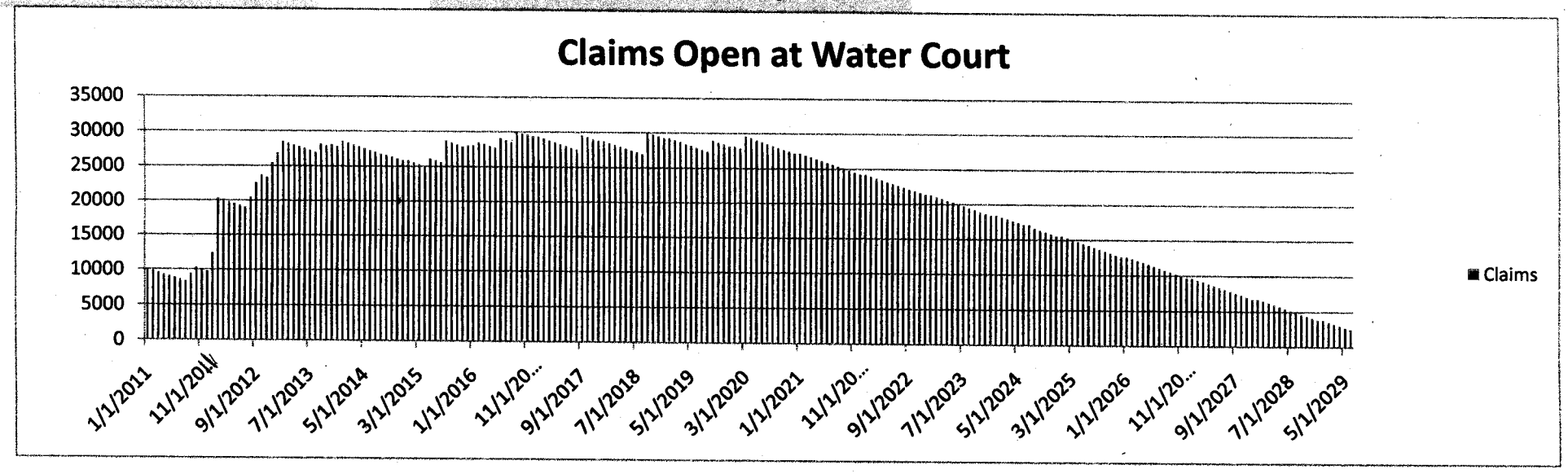
First Decree Only