Senate Local Govt. Comm.
Exhibit No. 6
Date 2-16-2011
Bill No. SB 302

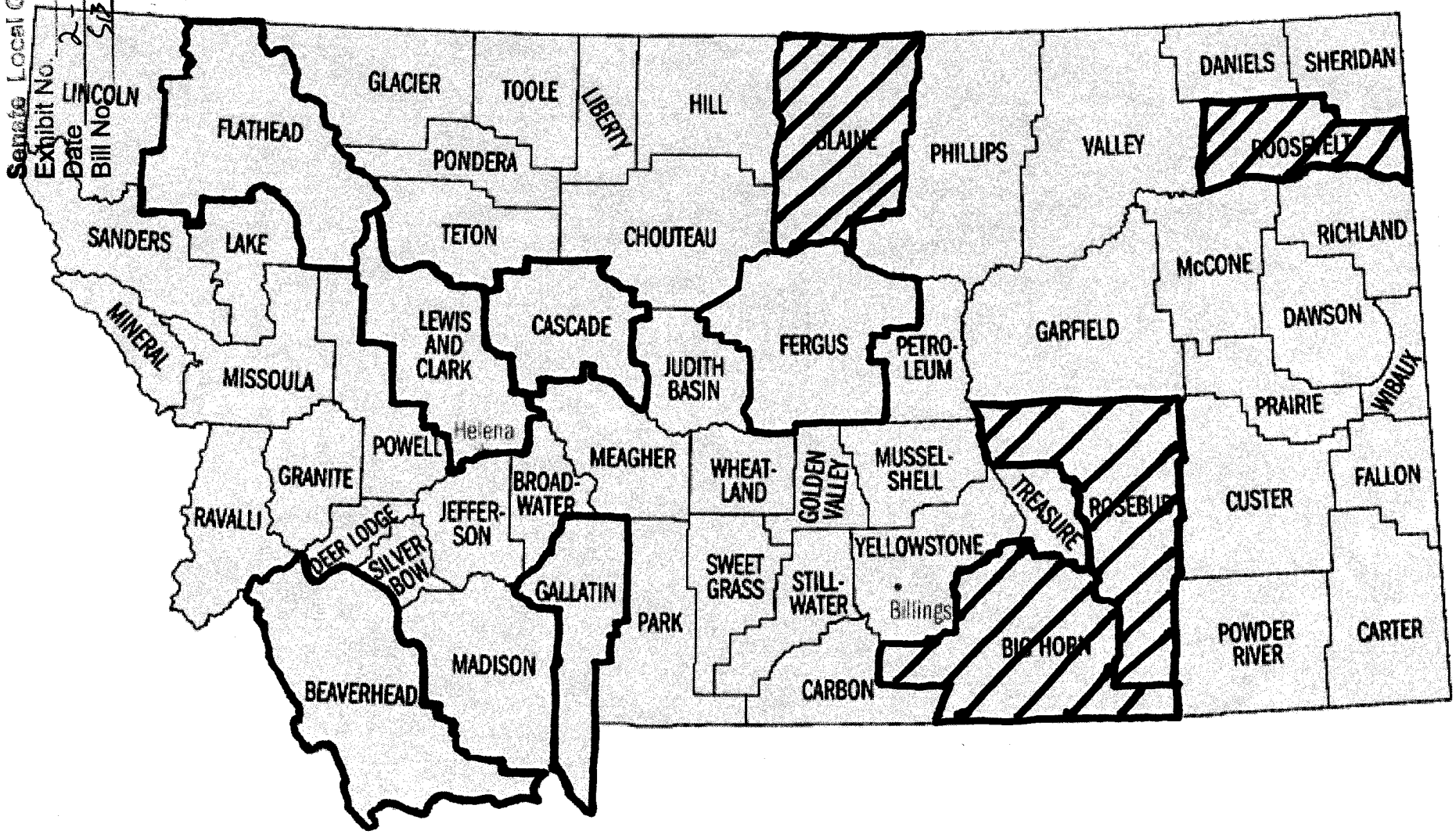

City Population as Percentage of County

County	County Population	Largest City in the County	City Population	Percentage of County Population residing in the largest city
Lewis and Clark	61,932	Helena	29,939	48.34%
Gallatin	90,343	Bozeman	35,061	38.81%
Cascade County	82,178	Great Falls	56,215	68.41%
Flathead	89,624	Kalispell	21,640	24.15%
Fergus	11,195	Lewistown	5,954	53.18%
Beaverhead	8,903	Dillon	3,674	41.27%

Selected Small Town Population as Percentage of County

County	County Population	Small Town in County (surrounding area)	Approximate Population of Town and surrounding area	Percentage of County Population
Lewis and Clark	61,932	Lincoln/Augusta	2,500	4.04%
Gallatin	90,343	West Yellowstone	2,000	2.21%
Cascade County	82,178	Cascade	1,500	1.83%
Flathead	89,624	Columbia Falls	4,000	4.46%
Fergus	11,195	Grass Range	400	3.57%
Beaverhead	8,903	Lima	400	4.49%

Selected Small Town Population as Percentage of District under SB 302

County	1/3 of County Population	Small Town in County (surrounding area)	Approximate Population of Town and surrounding area	Percentage of SB 302 District
Lewis and Clark	20,438	Lincoln/Augusta	2,500	12.23%
Gallatin	29,813	West Yellowstone	2,000	6.71%
Cascade County	27,119	Cascade	1,500	5.53%
Flathead	29,576	Columbia Falls	4,000	13.52%
Fergus	3,694	Grass Range	400	10.83%
Beaverhead	2,938	Lima	400	13.61%

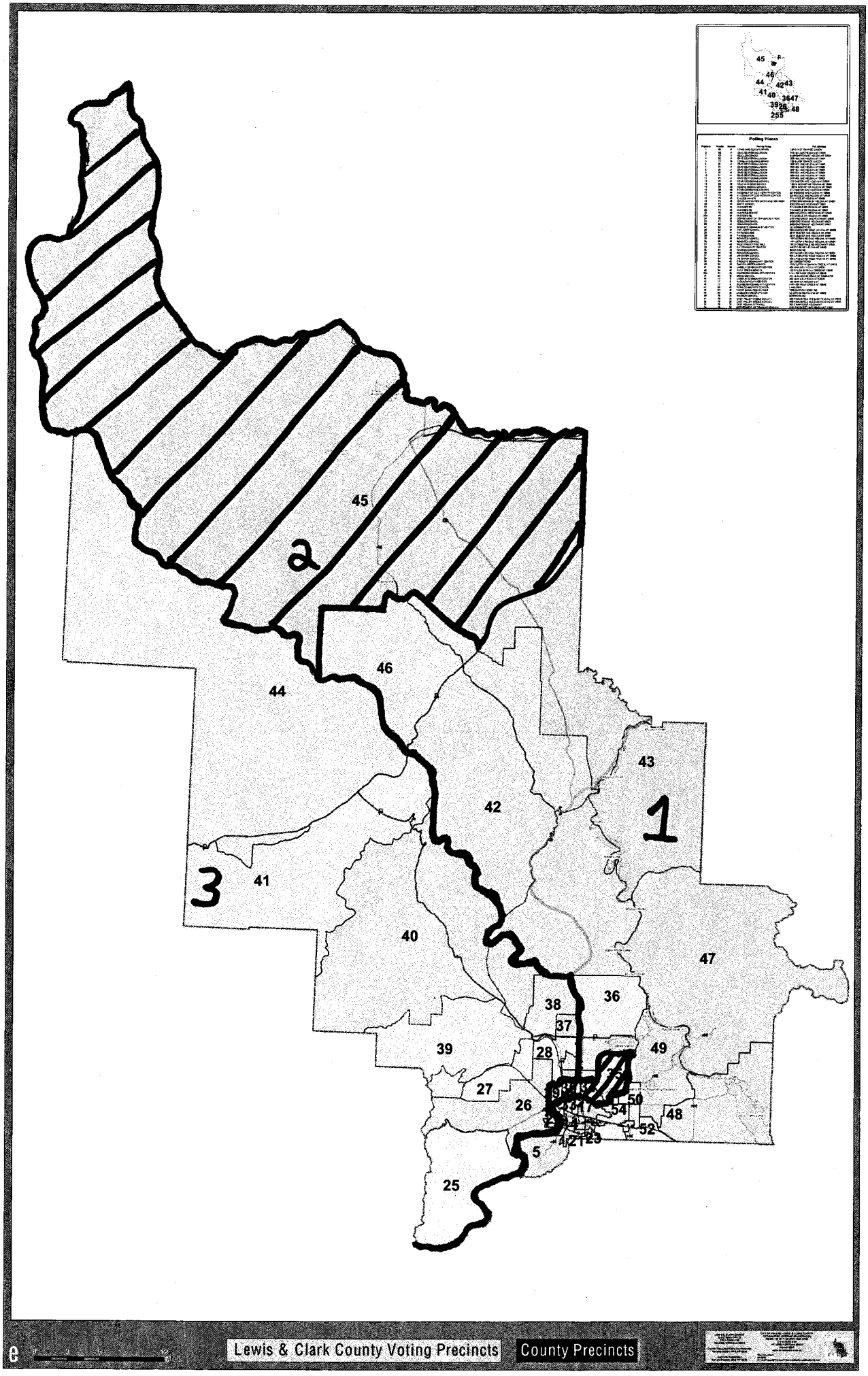
45
46
44
42
43
41
40
3647
39
28
48
255
Polling Places
2
45
46
44
43
42
1
3
41
40
47
38
36
37
39
28
49
27
26
50
54
48
52
5
25
Lewis & Clark County Voting Precincts
County Precincts

CASCADE COUNTY, MONTANA
COMMISSIONER DISTRICTS

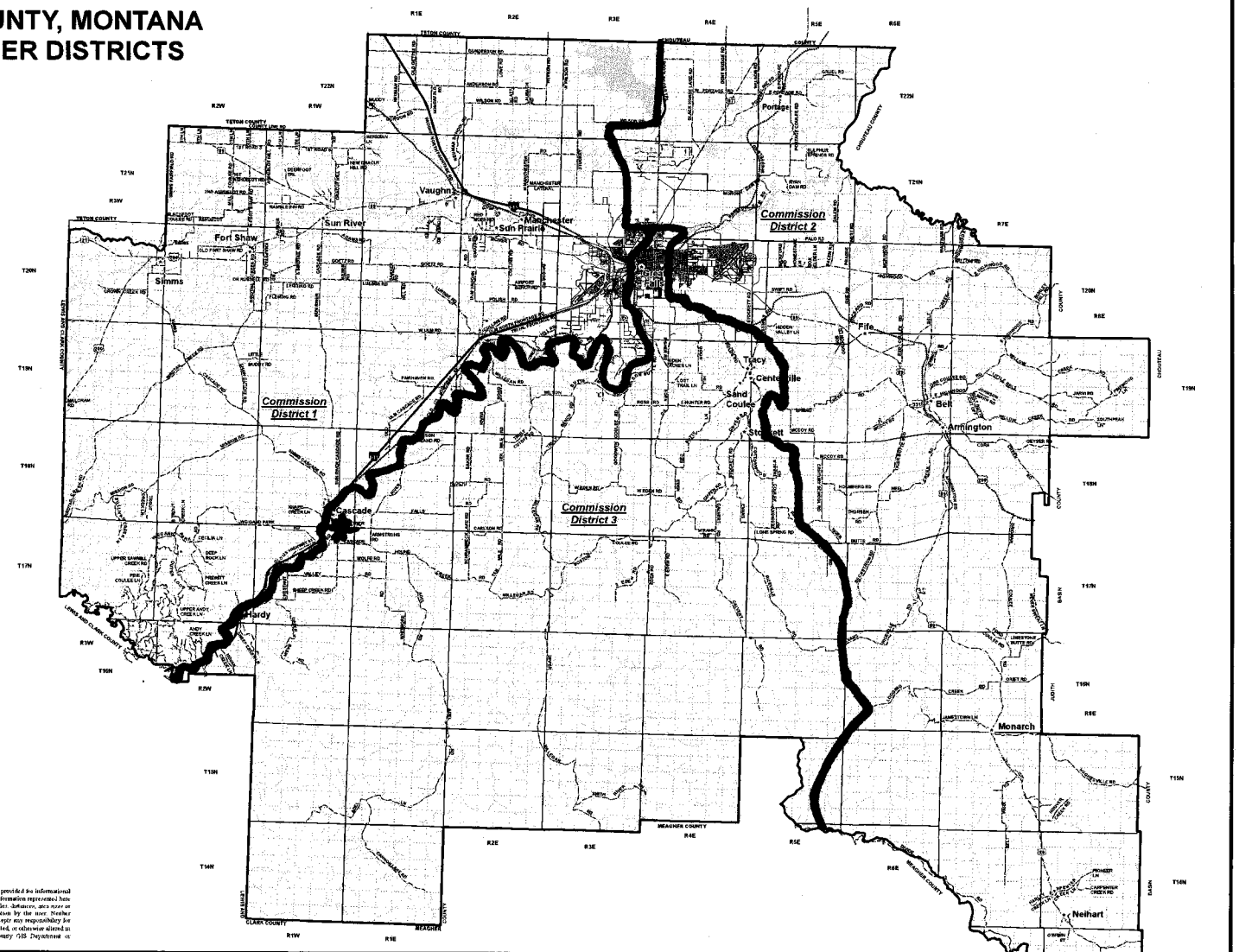

The geographical representation of this map and/or drawing is provided for informational purposes only and should be used for Reference Only. Any information represented here is not guaranteed to be accurate or current. No reliance on angles, distances, area name or other land survey data should be assumed without verification by the user. Neither Cascade County nor the Cascade County GIS Department accept any responsibility for errors or omissions. The document may not be reproduced, edited, or otherwise altered in any way without advanced permission of the Cascade County GIS Department or Cascade County Commission

COMMISSIONER DISTRICTS

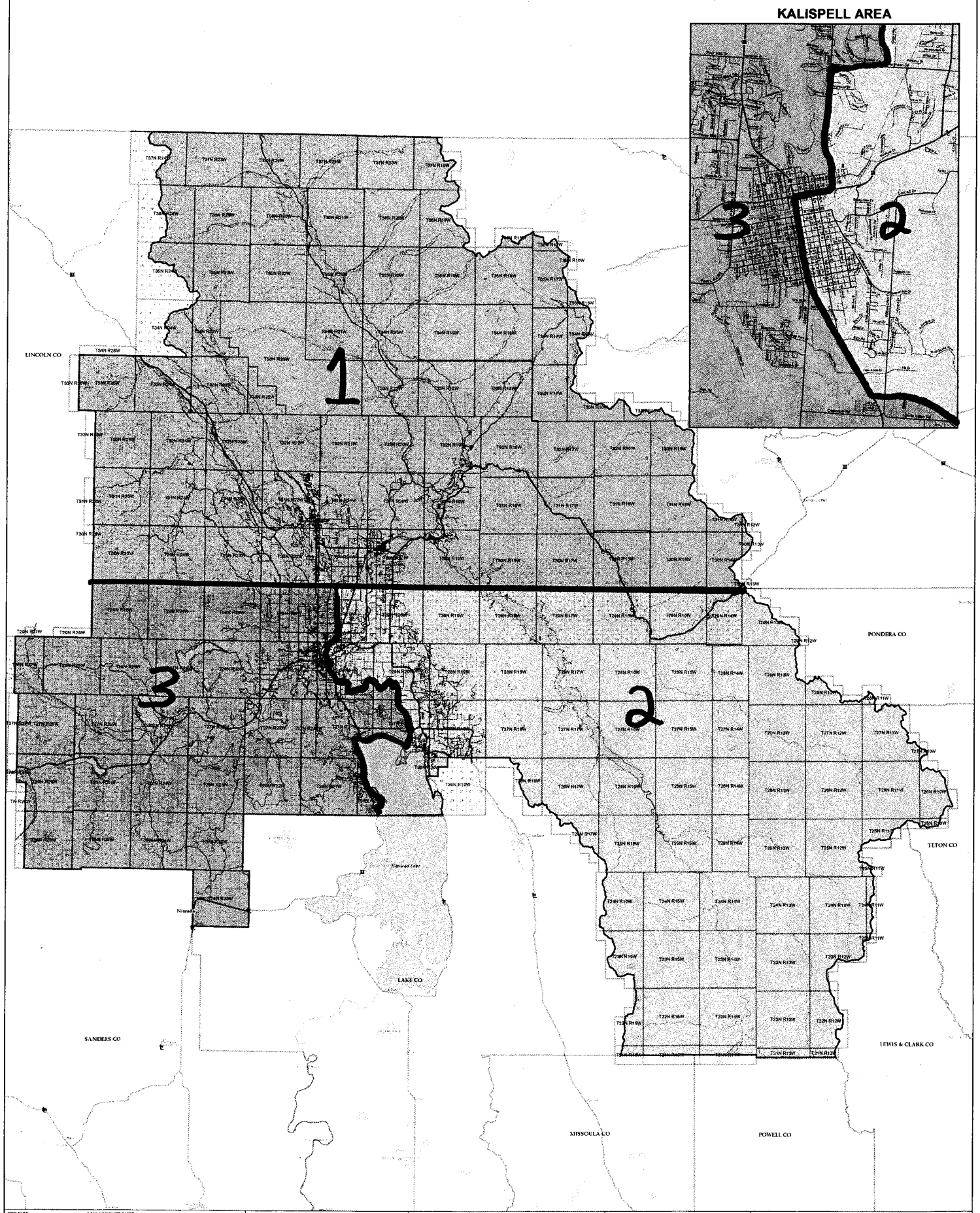

PROJECT:	COMMISSIONER DISTRICTS	FILE PATH: X:\Projects\GIS\ARC\Projects\Commissioner Districts	FLATHEAD COUNTY GIS DEPARTMENT e-mail: gis_online@flathead.mt.gov URL: http://flathead.mt.gov 800 S MAIN ST KALISPELL MT 59901 PH. 406-758-5540 FAX. 406-758-5840	Legend James Dupont Joseph Bremerman Dave Layman	THE AREAS DEPICTED ON THIS MAP ARE FOR ILLUSTRATIVE PURPOSES ONLY AND DO NOT NECESSARILY MEET MAPPING, FIELD SURVEYING, ENGINEERING STANDARDS, DEFINING CONSTRUCTION FROM THIS MAP IS DONE AT THE USER'S RISK
DATE PLOTTED:	06/03/09				
SCALE:	1:160,189				

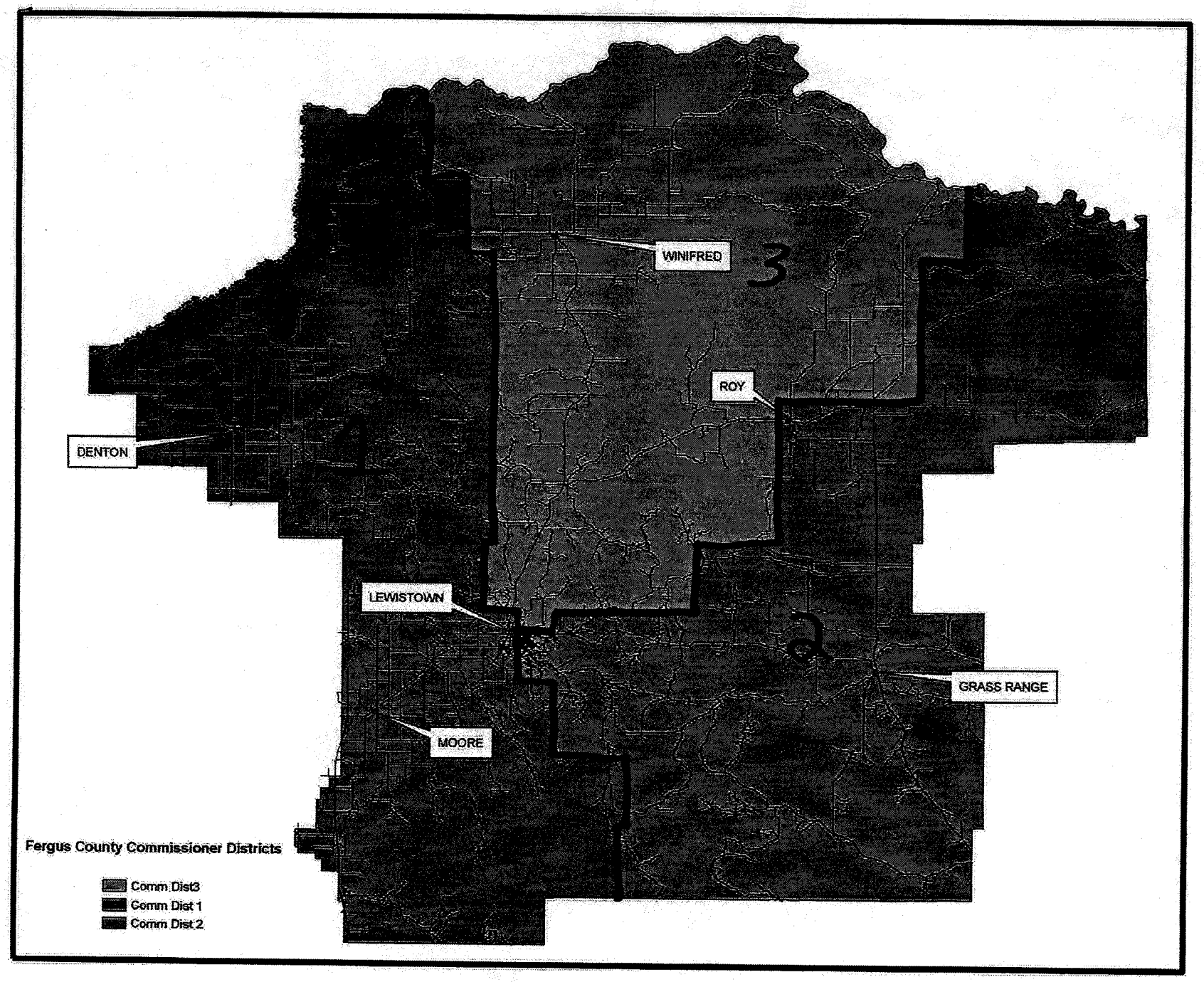
WINIFRED
3
ROY
DENTON
LEWISTOWN
2
GRASS RANGE
MOORE
Fergus County Commissioner Districts
Comm Dist3
Comm Dist 1
Comm Dist 2

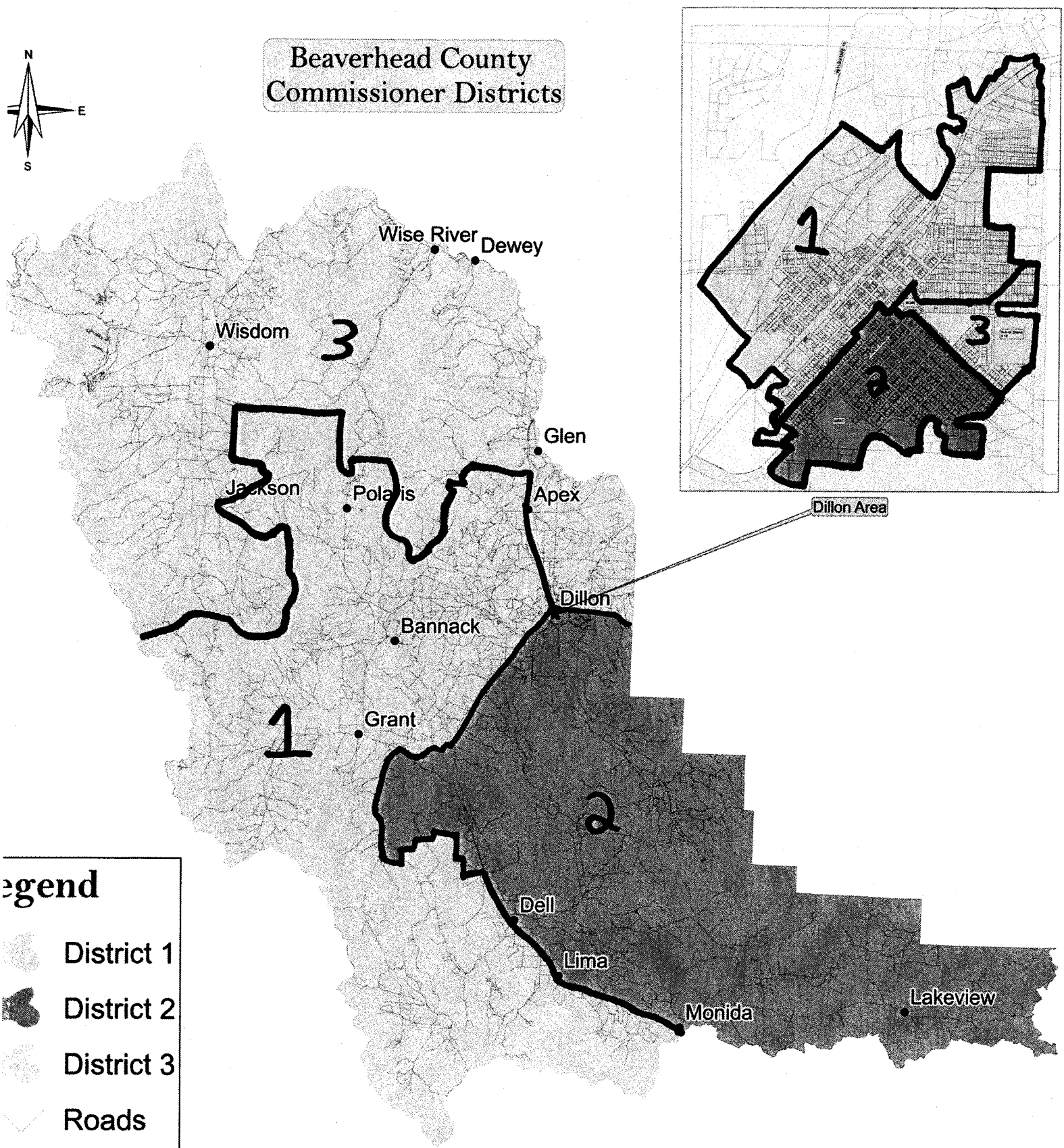
Beaverhead County
Commissioner Districts
N
E
S
Wise River
Dewey
Wisdom
3
Glen
Jackson
Polaris
Apex
Dillon Area
Dillon
Bannack
Grant
1
2
Dell
Lima
Monida
Lakeview
1
3
2
egend
District 1
District 2
District 3
Roads
Towns