EXHIBIT 1
DATE 3/5/15
HB 430

MAP 1

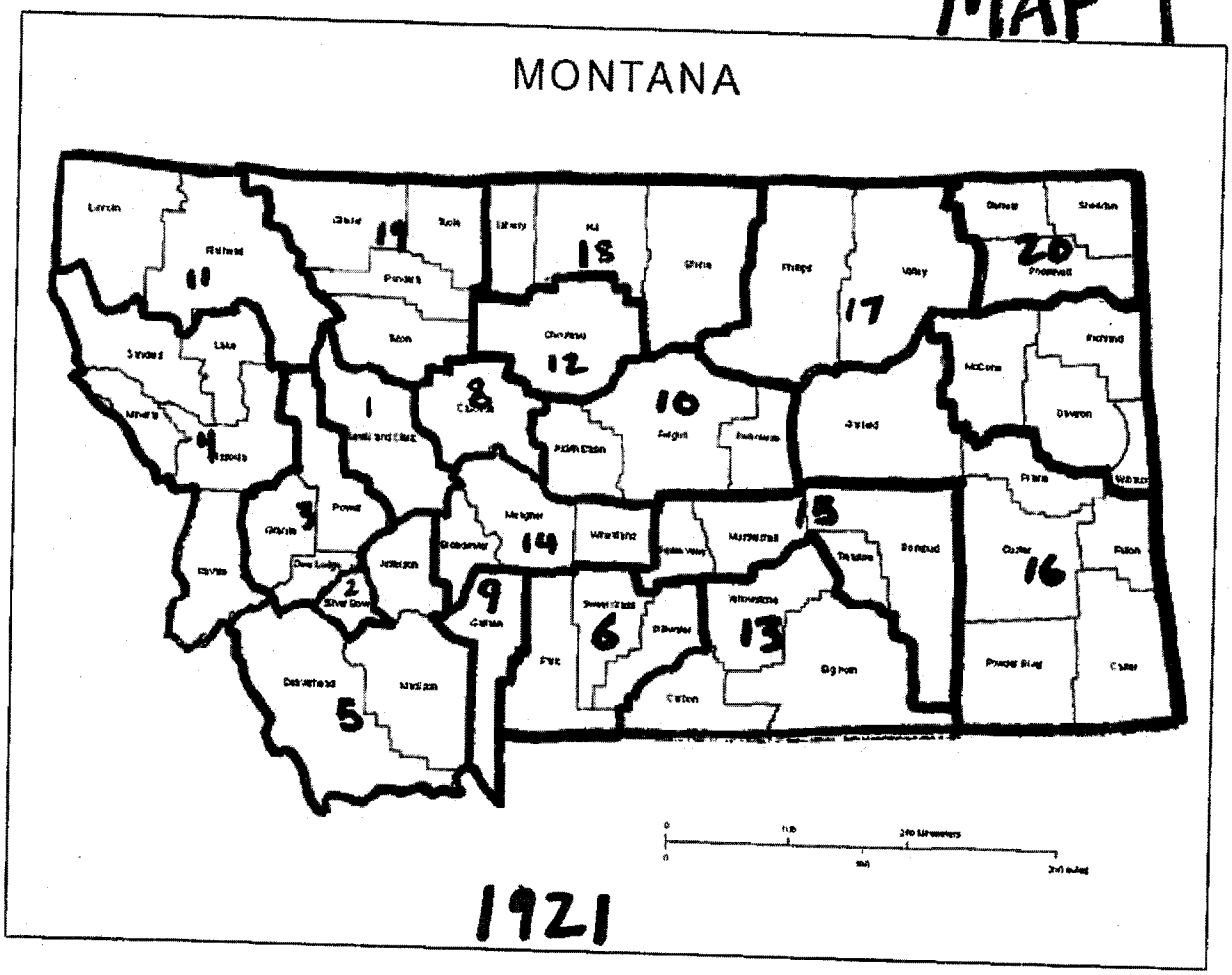

http://www.yellowmaps.com/maps/img/US/blank-county/Montana_co_names.jpg 10/3/2014

MAP 2

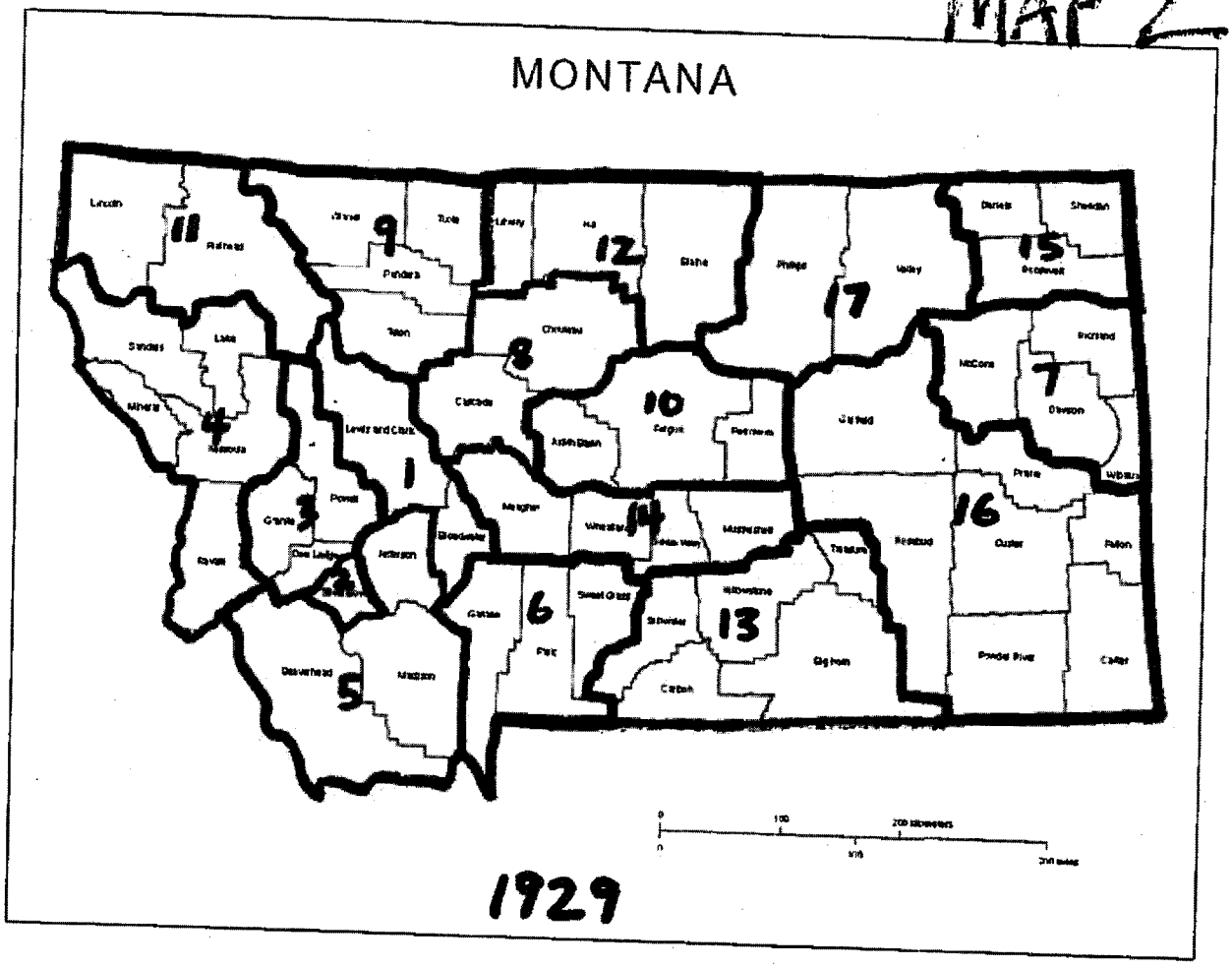

1929

http://www.yellowmaps.com/maps/img/US/blank-county/Montana_co_names.jpg 10/3/2014

MAP 3

MONTANA

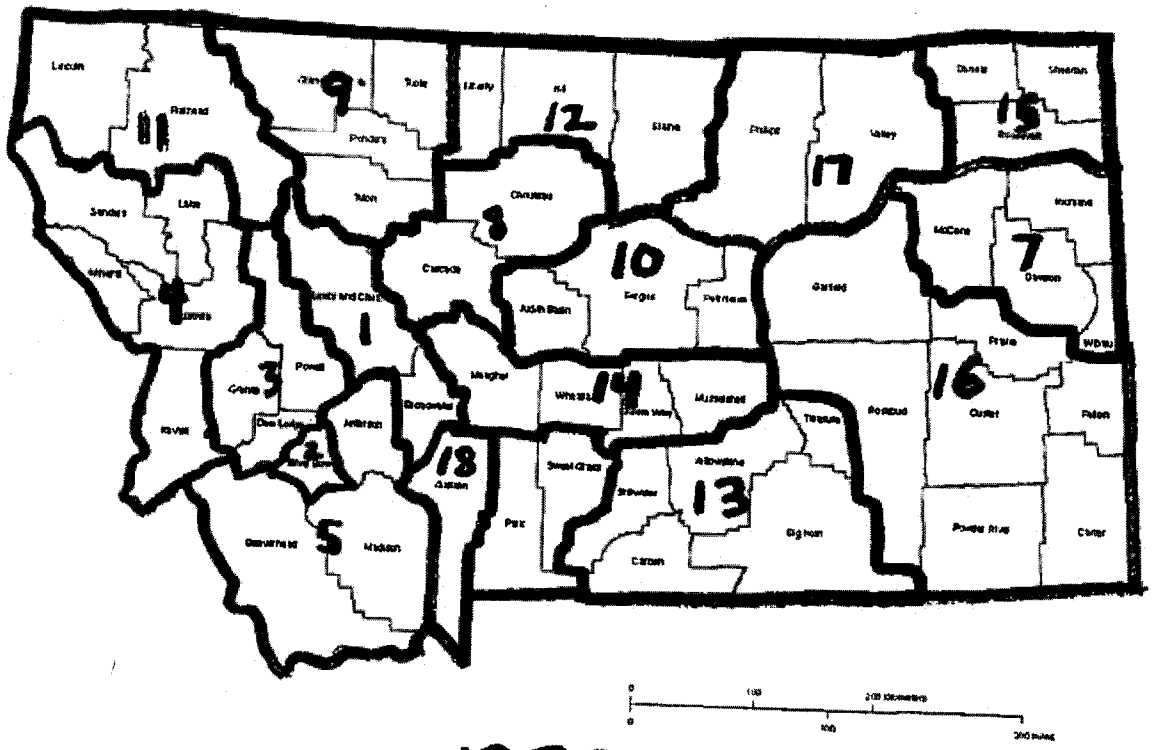

1973

http://www.yellowmaps.com/maps/img/US/blank-county/Montana_co_names.jpg 10/3/2014

MAP 4

MONTANA

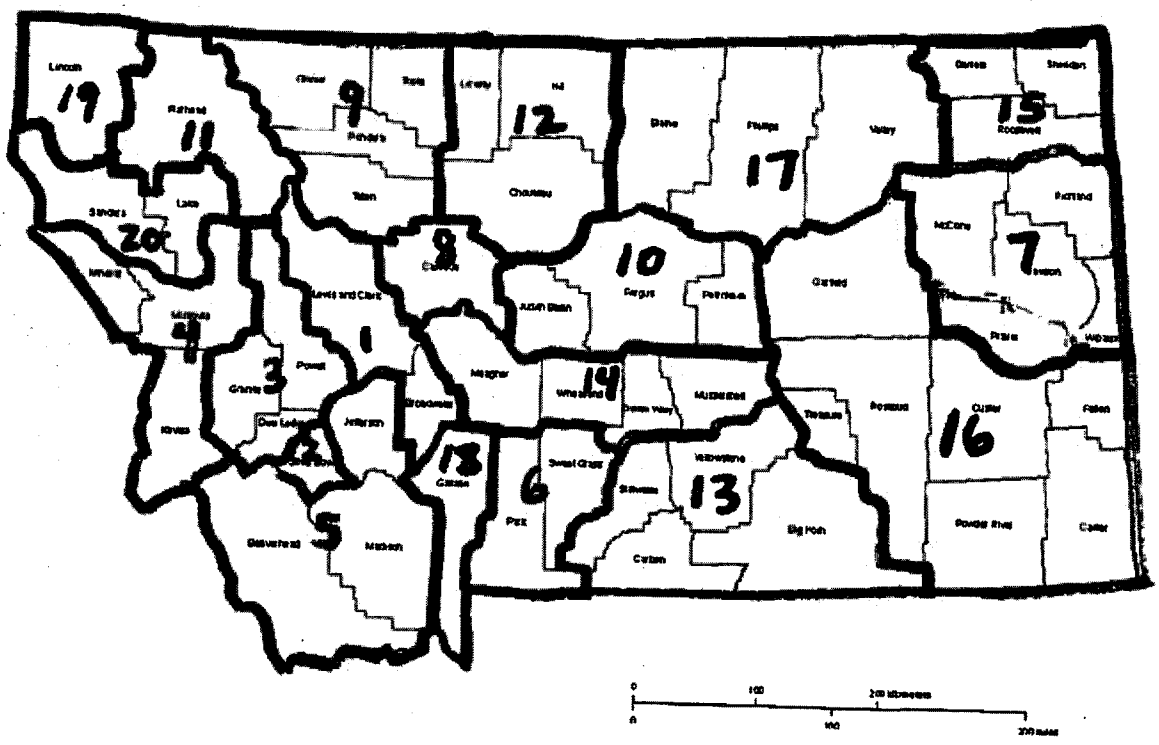

1983

MAP 5

MONTANA

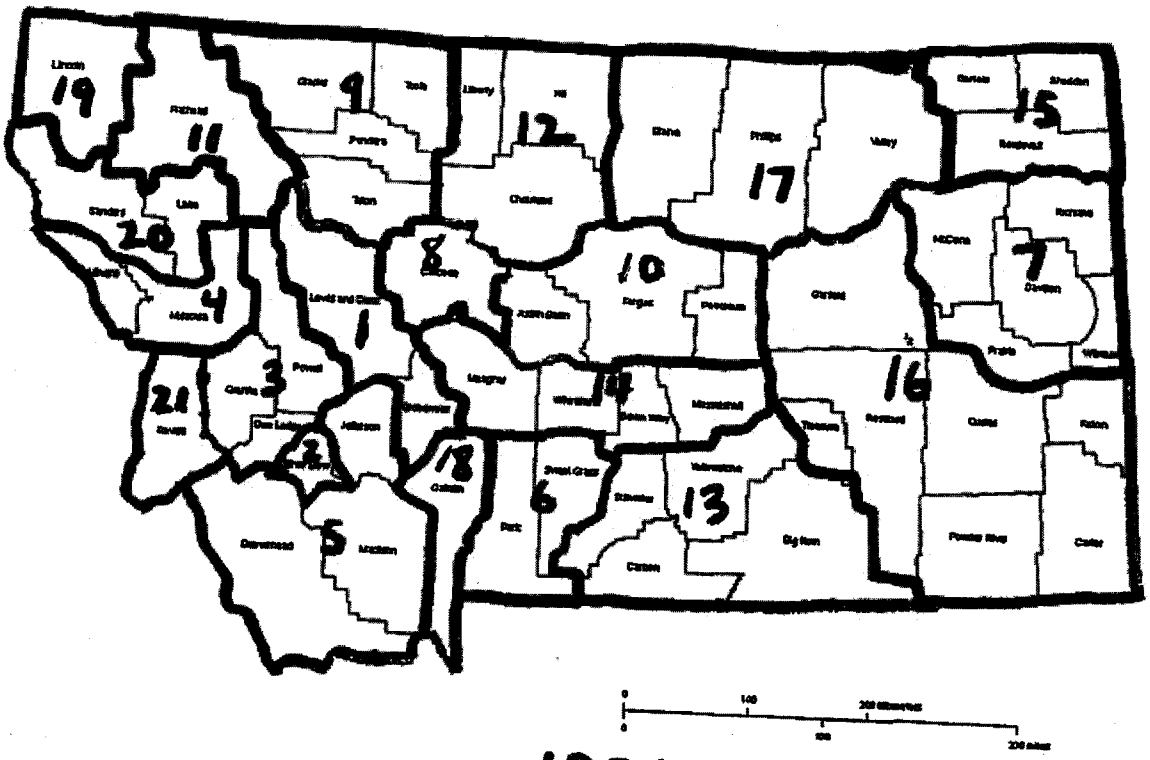

1991

http://www.yellowmaps.com/maps/img/US/blank-county/Montana_co_names.jpg 10/3/2014

MAP 6

MONTANA

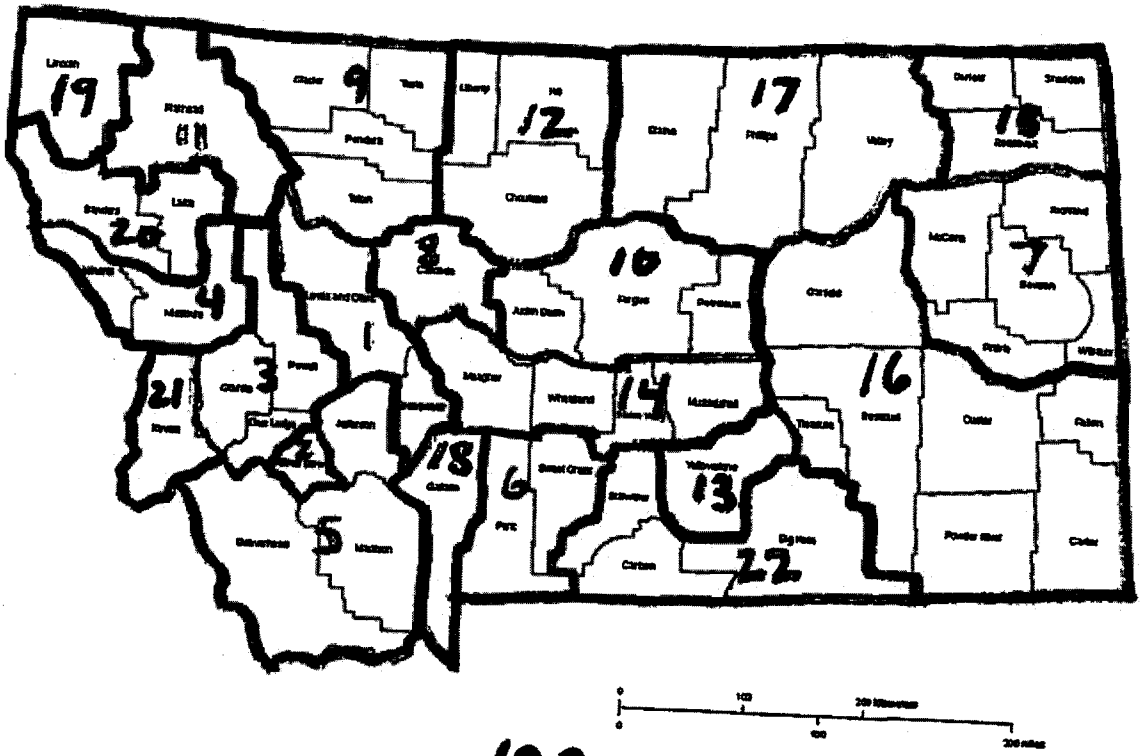

1999

http://www.yellowmaps.com/maps/img/US/blank-county/Montana_co_names.jpg 10/3/2014