Census 2010: MONTANA
Population Density By County

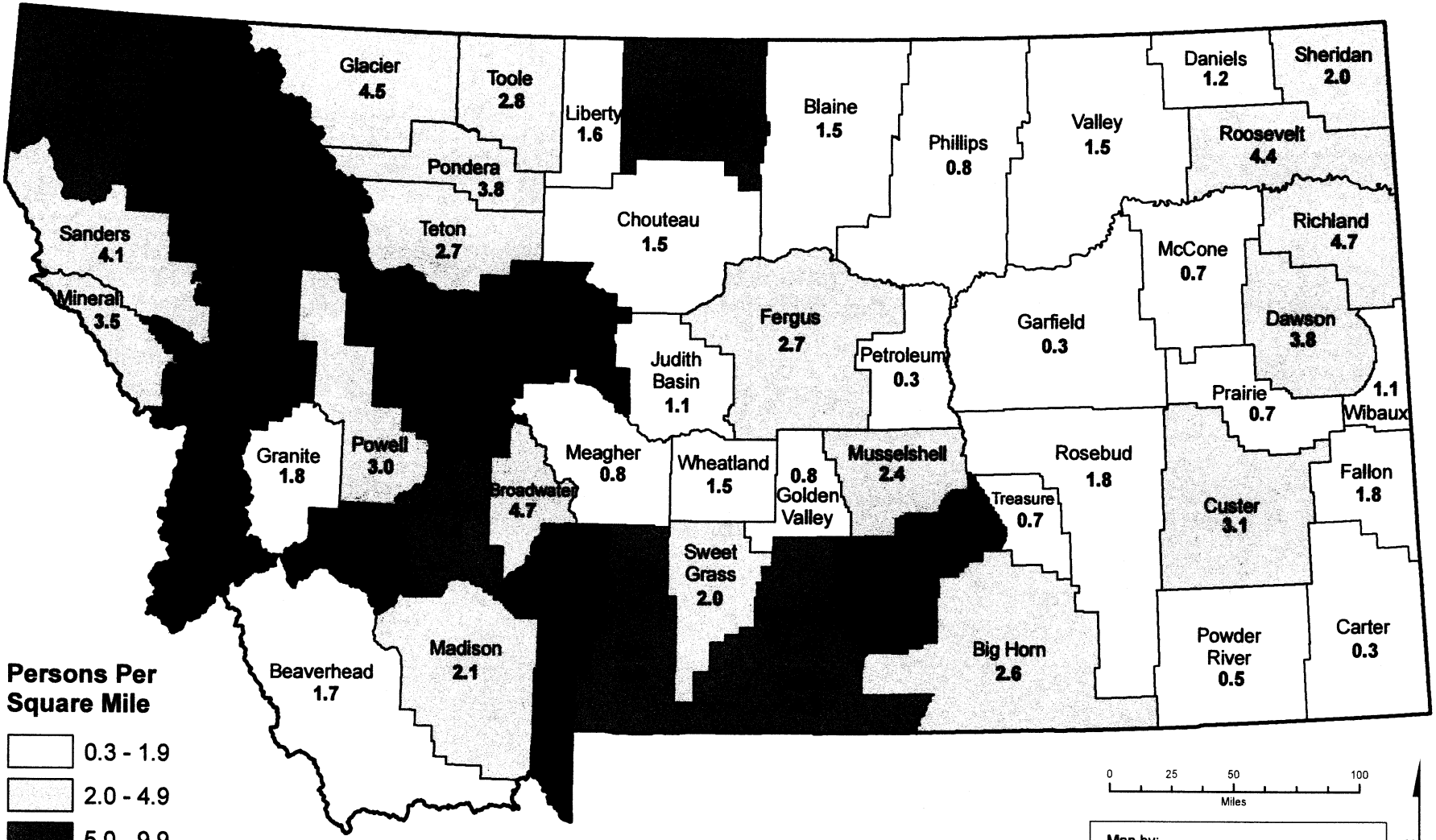

Montana Population Density: 6.8

Source: U.S. Census Bureau, Census 2010, PL 94-171, 2011

Energy & Telecommunications Committee
November 17, 2011

Exhibit 1

Census 2010: MONTANA
Population By County

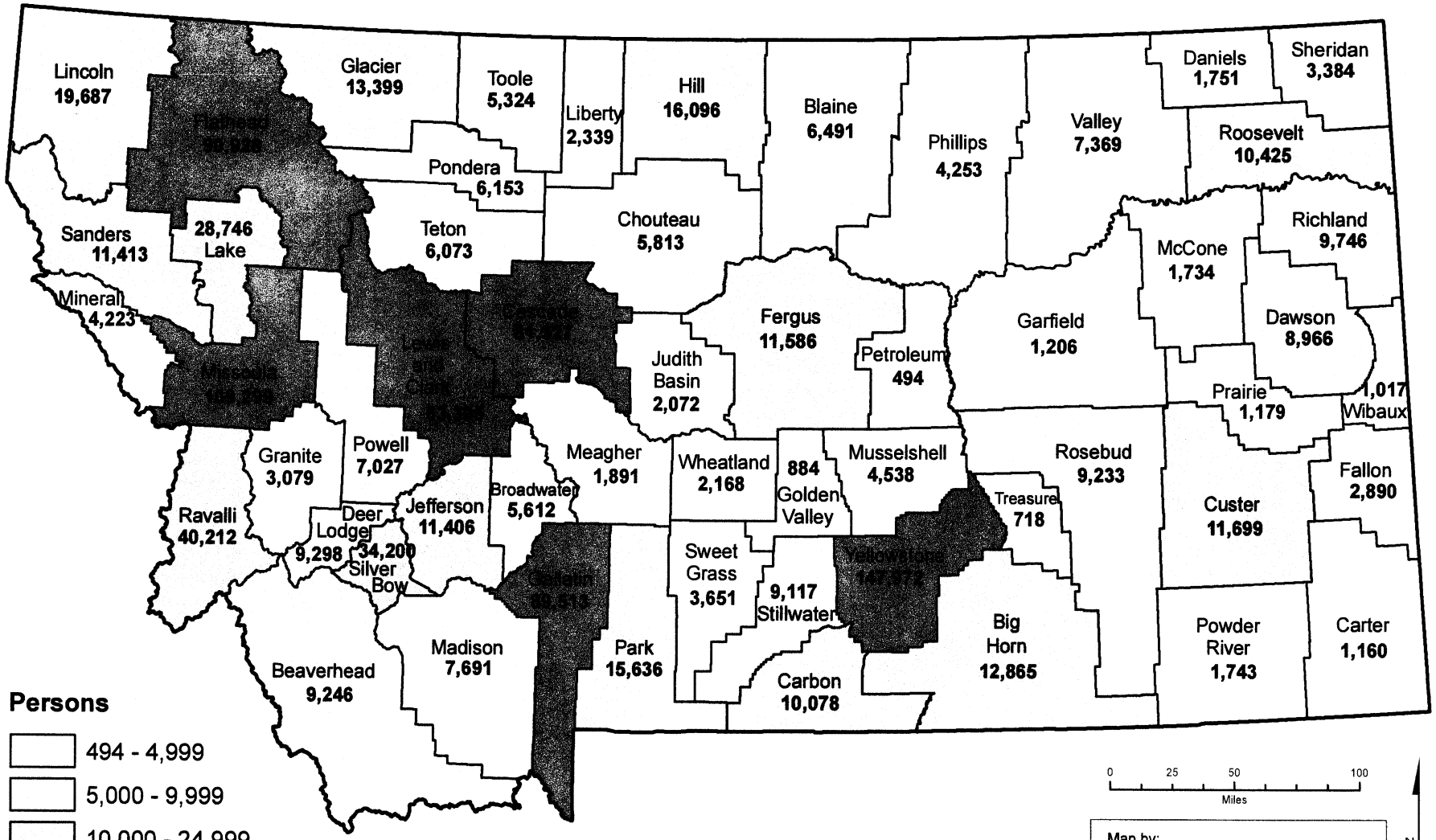

Montana Population: 989,415

Map by:
Census & Economic Information Center
Montana Department of Commerce
301 S. Park Ave, Helena MT 59601
406-841-2740 email: ceic@mt.gov
http://ceic.mt.gov

Source: U.S. Census Bureau, Census 2010, PL 94-171, 2011

April 2011 - PopulationByCounty2010.mxd

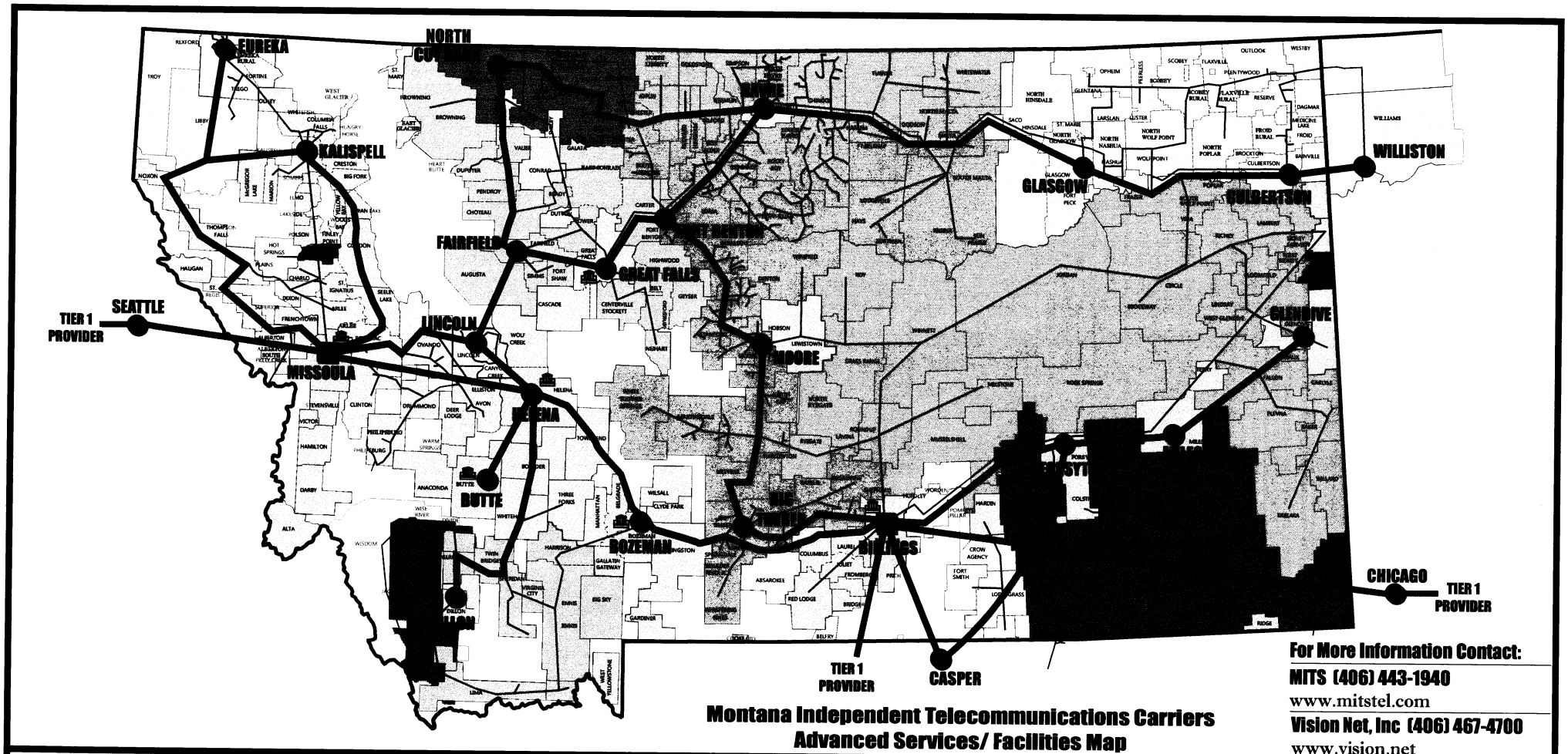

Montana Independent Telecommunications Carriers
Advanced Services/ Facilities Map

For More Information Contact:
MITS (406) 443-1940
www.mitstel.com
Vision Net, Inc (406) 467-4700
www.vision.net

INTERNET PEERING POPS
EXISTING NODE
ICONNECT FIBER HOTEL
TIER 1 INTERNET
VISION NET NETWORK (UP TO 10G CAPACITY)
EXISTING INDEPENDENT CO. FIBER OPTICS

VISIONNET

mits Montana Independent Telecommunications Systems

- BLACKFOOT TELECOMMUNICATIONS GROUP
- NEMONT TELEPHONE COOPERATIVE / PROJECT TELEPHONE COMPANY
- TRIANGLE TELEPHONE COOPERATIVE / CENTRAL MONTANA COMMUNICATIONS
- RESERVATION TELEPHONE COOPERATIVE
- RANGE TELEPHONE COOPERATIVE
- LINCOLN TELEPHONE COMPANY
- INTERBEL TELEPHONE COOPERATIVE
- MID-RIVERS COMMUNICATIONS
- FRONTIER TELECOMMUNICATIONS
- 3 RIVERS COMMUNICATIONS
- RONAN TELEPHONE COMPANY
- HOT SPRINGS TELEPHONE COMPANY
- SOUTHERN MONTANA TELEPHONE COMPANY
- CENTURYLINK
- NORTHERN TELEPHONE COOPERATIVE
- WEST RIVER COOP TELEPHONE COMPANY
- UNASSIGNED AREA

Rev. 10/07/11