CHECKLIST ENVIRONMENTAL ASSESSMENT

Project Name:	2010 Land Banking – Conrad Unit – CLO – Sec. 10 & 24, T36N, R2E
Proposed Implementation Date:	2010
Proponent:	These tracts were nominated by the lessees, David or Lenora McEwen and brought forward now by DNRC.
Location:	T36N, R2E, Section 10, NE4NE4, NW4NW4, NE4SW4, 120.00 acres, Toole County T36N, R2E, Section 24, SW4NE4, 40.00 acres, Toole County Total Acres: 160.00
County:	Toole County
Trust:	Public Buildings

I. TYPE AND PURPOSE OF ACTION

Offer for Sale at Public Auction 160.00 acres of state land currently held in trust for the benefit of Public Buildings. Revenue from the sale would be deposited in a special account, with monies from other sales around the State, to purchase replacement lands meeting acquisition criteria related to legal access, productivity, potential income and proximity to existing state ownership which would then be held in trust for the benefit of the same beneficiary Trust in relative proportion. The 2003 State Legislature passed statutes (77-2-361 through 367 MCA) authorizing the Department of Natural Resources and Conservation (DNRC) to sell State School Trust Lands and utilize those funds to purchase replacement lands for the school trust through a process called Land Banking. The intent of the program is for the state to dispose of scattered tracts of land that generally do not have legal access, generate substantially less income for the trust than their relative value or are difficult for the DNRC to manage. The funds generated from sales are then used to purchase property that is blocked or contiguous to state land, has legal access, has potential for increased Trust revenue and consequently is more efficient to manage. In 2005 the Department accepted nominations from lessees and DNRC personnel for state tracts to be considered for sale under the program. Nominations were evaluated and the State Board of Land Commissioners (Board) prioritized for sale. To date the DNRC and the Board has sold 42,303 acres and purchased 31,587.58 acres.

Two maps are attached to this EA checklist: 1. Labeled “Land Banking Priorities- Toole County” is a general map of all state land within the county (blue) and those parcels of land considered for sale under land banking (red). 2. Labeled “Appendix B” is a satellite imagery map that indicates the tracts considered for sale in the EA checklist.

II. PROJECT DEVELOPMENT

1. PUBLIC INVOLVEMENT, AGENCIES, GROUPS OR INDIVIDUALS CONTACTED:
Provide a brief chronology of the scoping and ongoing involvement for this project.

- A letter was distributed on October 21, 2009 to all state surface lessees informing them of the Land Banking Program and requesting nominations be submitted by lessees between October 21, 2009 and December 1, 2009. *(These tracts were nominated at that time and are now being considered as part of the third Statewide round of Land banking sales.)*
- Legal notices were published in the in the Great Falls Tribune 03/14/2010 to 03/21/2010, Liberty County times on 03/10/2010 and 03/17/2010, Choteau Acantha on 03/10/2010 and 03/17/2010, Independent Observer on 03/10/2010 and 03/17/2010, and in the Shelby Promoter 03/11/2010 and 03/18/2010.

- Direct mailings were made to lessees, adjacent land owners, County Commissioners, State Legislators (from the involved Districts and who were associated with the legislation), and a host of organizations and individuals who had expressed previous interest in this process. A full listing of contacts is attached as Appendix C.
- Follow-up contacts were made by phone, mail, or email with parties requesting additional information. These are also included in Appendix C.
- The tracts were also posted on the DNRC web page at, http://dnrc/mt.gov//TLMSPublic/LandBanking/LBTest.aspx

2. OTHER GOVERNMENTAL AGENCIES WITH JURISDICTION, LIST OF PERMITS NEEDED:

No other governmental agencies have jurisdiction over this proposal.

3. ALTERNATIVES CONSIDERED:

Alternative A (No Action) – Under this alternative, the State retains the existing land ownership pattern and would not sell the 160.00 acres of Public Buildings Trust Land contained in Section 10 & 24, T36N, R2E.

Alternative B (the Proposed action) – Under this alternative, the Department would request and recommend approval by the Land Board to sell the proposed tracts located in Section 10 & 24, T36N, R2E. If approved by the Board, the sale would be at public auction, subject to the requirements found in Title 77, Chapter 2, Part 3 of the Montana Codes Annotated. The income from the sale would be pooled with other land sale receipts from across the State to fund the purchase of other state land, easements, or improvements for the beneficiaries of the respective trusts. *(The State would then review available lands for sale which would generally have access and an increased potential for income. A separate public scoping and review would be conducted when a potentially suitable parcel was found. It is not possible for this analysis to make any direct parcel to parcel comparisons.)*

III. IMPACTS ON THE PHYSICAL ENVIRONMENT

- *RESOURCES potentially impacted are listed on the form, followed by common issues that would be considered.*
- *Explain POTENTIAL IMPACTS AND MITIGATIONS following each resource heading.*
- *Enter "NONE" If no impacts are identified or the resource is not present.*

4. GEOLOGY AND SOIL QUALITY, STABILITY AND MOISTURE:

Consider the presence of fragile, compactable or unstable soils. Identify unusual geologic features. Specify any special reclamation considerations. Identify any cumulative impacts to soils.

A variety of soil types are found across these tracts. USDA – NRCS soil survey indicated Land Capability Classification for Section 10, T36N, R2E as a mixture of 3E-42%, 7E-50%, 7W-4%, and 7S-4% soils. The 3E soils consisting of 2.41 acres are currently farmed for hay production. The remaining acres of class 7E, 7W, and 7S soils and are generally not suitable for small grain crop production. These acres would not meet current DNRC breaking criteria. USDA – NRCS soil survey indicated Land Capability Classification for Section 24, T36N, R2E as a mixture of 3E-40%, and 7E-60% soils. The majority of the acres are class 7E soils, which are generally not suitable for small grain crop production. Most acres would not meet current DNRC breaking criteria. *("If properly managed, soils in classes 1, 2, 3, 4 are suitable for the mechanized production of commonly grown field crops and for pasture and woodland. The degree of the soil limitations affecting the production of cultivated crops increases progressively from class 1 to class 5. The limitations can affect levels of production and the risk of permanent soil deterioration caused by erosion and other factors. Soils in classes 5, 6, 7 are generally not suitable for mechanized productions without special management. Capability subclasses indicate the dominant limitations in the class, E, shows that the main hazard is the risk of erosion unless a close growing plant cover is maintained." From USDA-NRCS Soil Survey).* Topography is gently rolling to steep slopes composed of native rangeland and hay land. Soils are stable due to no-till farming practices on the 2.41 acres of hayland and permanent vegetation cover on the remainder of the land. These tracts are surrounded by native rangeland contained in large pastures used for grazing. It is unlikely this tract would be broke for agricultural production in the future as they have been historically used as grazing land. The proposal does not involve any on the ground disturbance, so there are no soil effect differences between the alternatives. It is expected that this land will be used for hay production and livestock grazing in the future.

The State owns certain minerals under these parcels and would retain ownership of these mineral rights if the tracts are sold.

---

5. WATER QUALITY, QUANTITY AND DISTRIBUTION:
Identify important surface or groundwater resources. Consider the potential for violation of ambient water quality standards, drinking water maximum contaminant levels, or degradation of water quality. Identify cumulative effects to water resources.

Miner's Coulee, an ephemeral drainage, runs though Section 10 and Douglas Coulee, an ephemeral drainage runs through Section 24. If sold, the water rights would be transferred to the purchaser. Other water quality and/or quantity issue will not be impacted by the proposed action.

legal	Water right no.	purpose	Source	Priority date
Sec 10	41N-21153500	Stock water	Miner's Coulee, Surface	12/31/1900
Sec 24	41N-1851000	Stock water	Douglas Coulee, Surface	4/15/1939

---

6. AIR QUALITY:
What pollutants or particulate would be produced? Identify air quality regulations or zones (e.g. Class I air shed) the project would influence. Identify cumulative effects to air quality.

The proposal does not include any on-the-ground activities, or changes to activities. No effects to air quality would occur.

---

7. VEGETATION COVER, QUANTITY AND QUALITY:
What changes would the action cause to vegetative communities? Consider rare plants or cover types that would be affected. Identify cumulative effects to vegetation.

The acres proposed for sale consist of 2.41 acres of agricultural land (hayland) and 157.59 acres of grazing land (native rangeland). Grazing land is typical of the Northern Mixed Grassed Prairie. Agricultural sites are seeded to alfalfa for hay production. Range sites are dominated by silty and thin silty sites. Species composition is dominated by grasses which include rough fescue, Idaho fescue, western wheatgrass, green needle grass, needle and thread grass, blue grama, thread leaf sedge, sandberg bluegrass and prairie junegrass. Sub-dominate species include various forbs and shrubs. Noxious weeds have not been identified according to previous inspections. Current range condition is good on Section 10 with an estimated carrying capacity or stocking rate assessed at 0.225 AUMs per acre on the thin silty sites and 0.24 AUMs per acre on the silty sites. Current range condition is excellent on Section 24 with an estimated carrying capacity or stocking rate assessed at 0.27 AUMs per acre on the thin silty sites and 0.36 AUMs per acre on the silty sites.

Vegetation may be affected by numerous land management activities including livestock grazing, development, wildlife management or other agricultural use. It is unknown what land use activities may be associated with a change in ownership; however the vegetation on these tracts is typical of land throughout the vicinity and there are no known rare, unique cover types or vegetation on the tracts. It is expected that these lands will be used for grazing livestock in the future. The nominating lessee has indicated that if they purchased these tracts, the land use would remain as hay production and grazing lands. The proposal does not include any on-the-ground activities, or changes to activities and therefore we do not expect direct or cumulative effects would occur to vegetation as a result of the proposal.

A review of Natural Heritage data through the NRIS was conducted, as well as tract specific requests for concerns being made to the MT FWP and they made no comments regarding plant species. There were no plant species of concern noted or potential species of concern noted on the NRIS survey.

8. TERRESTRIAL, AVIAN AND AQUATIC LIFE AND HABITATS:

Consider substantial habitat values and use of the area by wildlife, birds or fish. Identify cumulative effects to fish and wildlife.

The area is not considered critical wildlife habitat. However, these tracts provide habitat for a variety of big game species (mule deer, whitetail deer, pronghorn antelope), predators (coyote, fox, badger), upland game birds (sharp tail grouse, Hungarian partridge), other non-game mammals, raptors and various songbirds. The proposal does not include any land use change which would yield changes to the wildlife habitat. The proposed action will not impact wildlife forage, cover, or traveling corridors. Nor will this action change the juxtaposition of wildlife forage, water, or hiding and thermal cover.

The nominating lessee has indicated that if they purchased these tracts, the land use would remain as hay and grazing land. There are no unique or critical wildlife habitats associated with the state tracts and we do not expect direct or cumulative wildlife impacts would occur as a result of implementing the proposal. The proposed action will not have long-term negative affects on existing wildlife species and/or wildlife habitat because of its relatively small scale.

9. UNIQUE, ENDANGERED, FRAGILE OR LIMITED ENVIRONMENTAL RESOURCES:

Consider any federally listed threatened or endangered species or habitat identified in the project area. Determine effects to wetlands. Consider Sensitive Species or Species of special concern. Identify cumulative effects to these species and their habitat.

A review of Natural Heritage data through the NRIS was conducted, as well as tract specific requests for wildlife concerns were made to the Montana FWP. Montana FWP did not provide any site specific comments regarding wildlife. There were three animal species of concern identified on the NRIS survey.

The ferruginous hawk was found to be potential located in the general area. The ferruginous hawks are generally associated with needing cliffs, trees, or mid-elevation slopes for nesting. The tracts contain none of these features, so this species of concern will likely be transient on these parcels. No direct, indirect, or cumulative effects are expected to this species of concern.

The sharp-tailed grouse and long-billed curlew are generally associated with habitat consisting of grasslands interspersed with shrubs and brush filled coulees. The tracts contain these habitat features, but given the fact no management changes are expected from the sale of the tract, no direct, indirect, or cumulative effects are expected to these species of concern.

There are no threatened or endangered species, sensitive habitat types, or other species of special concern associated with the proposed land sale.

10. HISTORICAL AND ARCHAEOLOGICAL SITES:

Identify and determine effects to historical, archaeological or paleontological resources.

Past DNRC field evaluation forms indicated the presence of stone circles and rock cairns. A class III level inventory and subsequent evaluation of cultural and paleontologic resources will be carried out if preliminary approval of the parcel nomination by the Board of Commissioners is received. Based on the results of the Class III inventory/evaluation the DNRC will, in consultation with the Montana State Historic Preservation Officer, assess direct and cumulative impacts.

11. AESTHETICS:

Determine if the project is located on a prominent topographic feature, or may be visible from populated or scenic areas. What level of noise, light or visual change would be produced? Identify cumulative effects to aesthetics.

These tracts are located in a rural agricultural area. The state land does not provide any unique scenic qualities not also provided on adjacent private lands. The proposal does not include any on-the-ground activities, so there would be no change to the aesthetics in either alternative.

12. DEMANDS ON ENVIRONMENTAL RESOURCES OF LAND, WATER, AIR OR ENERGY:
Determine the amount of limited resources the project would require. Identify other activities nearby that the project would affect. Identify cumulative effects to environmental resources.

There are 5,153,434.65 acres of Trust land and 185,684.47 acres of Public Building surface ownership in Montana *(TLMD, 2009 Annual Report)*. There are approximately 19,721.11 acres of Public Buildings Trust in Toole County and 42,273.62 acres of Public Buildings Trust in the Conrad Unit. This proposal includes 160.00 acres in Toole County, a small percentage of the state land within this County.

There are additional tracts of state land currently under consideration for sale through the Land Banking Program. An additional 278.00 acres of state trust land in Toole County and an additional 1066.01 acres of state trust land in the Conrad Unit are being evaluated under separate analysis. Cumulatively, these lands considered for sale represent 0.45% of the state trust land surface ownership in Toole County and 0.42% of the state trust land in Conrad Unit surface ownership.

The potential transfer of ownership will not have any impact or demands on environmental resources of Land water, air or energy.

13. OTHER ENVIRONMENTAL DOCUMENTS PERTINENT TO THE AREA:
List other studies, plans or projects on this tract. Determine cumulative impacts likely to occur as a result of current private, state or federal actions in the analysis area, and from future proposed state actions in the analysis area that are under MEPA review (scoped) or permitting review by any state agency.

There are no other projects or plans being considered on the tracts listed on this EA.

There are 5 tracts containing 438.00 acres in Toole County proposed for sale under the Land Banking Program and are being evaluated under separate review.

IV. IMPACTS ON THE HUMAN POPULATION

- *RESOURCES potentially impacted are listed on the form, followed by common issues that would be considered.*
- *Explain POTENTIAL IMPACTS AND MITIGATIONS following each resource heading.*
- *Enter "NONE" If no impacts are identified or the resource is not present.*

14. HUMAN HEALTH AND SAFETY:
Identify any health and safety risks posed by the project.

No impacts to human health and safety would occur as a result of the proposal.

15. INDUSTRIAL, COMMERCIAL AND AGRICULTURE ACTIVITIES AND PRODUCTION:
Identify how the project would add to or alter these activities.

The tracts included in this proposal are leased by David or Lenora McEwen for hay and grazing. Sale of the land to David or Lenora McEwen would add to their hay production and ranching operations. Below is a table that indicates the State rated carrying capacity of the tracts being considered for sale.

Legal	Acres	Lease #	State rated carrying capacity
Sec 10	117.59	10006	28 AUMs
Sec 10	2.41	10006	1 Aftermath AUM
Sec 24	40.00	10006	12 AUMs
Total	160.00	10006	40 AUMs

This proposal does not include any specific changes to the agricultural activities. The nominating lessees indicated that hay production and grazing would continue unchanged if they purchased these lands.

An oil well access road is present in the NW4NW4. Also, a buried pipeline has been installed to pipe the oil from McCutcheon 3-10-36N-2E along the access road. This road and pipeline is used by MCR LLC to access an oil well located on private land. The road has been approved by DNRC under LUL #8620 and authorized under a 10 year LUL, expiring on February 28, 2019. MCR LLC is in the process of applying for an easement for the above road and pipeline from DNRC which will be completed prior to the tract being sold.

No direct or cumulative impacts are anticipated as a result of the proposal.

---

16. QUANTITY AND DISTRIBUTION OF EMPLOYMENT:

Estimate the number of jobs the project would create, move or eliminate. Identify cumulative effects to the employment market.

The proposal would have no affect on quantity and distribution of employment.

---

17. LOCAL AND STATE TAX BASE AND TAX REVENUES:

Estimate tax revenue the project would create or eliminate. Identify cumulative effects to taxes and revenue.

State School Trust Lands are currently exempt from property tax. If State Trust Lands represent 6% or greater of the total acres within a county, a payment in lieu of taxes (PLT) is made to the counties to mitigate for the State Trust Land tax exempt status. Counties will not realize an adjustment in the PLT payment as a result of an increase or decrease in State Trust Land acreage. If the parcels in this proposal were sold and use continued as hay and grazing land, Toole County would receive an estimated $104.80 in additional property tax revenues.

---

18. DEMAND FOR GOVERNMENT SERVICES:

Estimate increases in traffic and changes to traffic patterns. What changes would be needed to fire protection, police, schools, etc.? Identify cumulative effects of this and other projects on government services

Being remote hay and grazing lands, no traffic changes would be anticipated. All state and private land are under the County Coop wildfire protection program. The proposed sale will not change fire protections in the area.

---

19. LOCALLY ADOPTED ENVIRONMENTAL PLANS AND GOALS:

List State, County, City, USFS, BLM, Tribal, and other zoning or management plans, and identify how they would affect this project.

These tracts are surrounded by private land. There are no zoning or other agency management plans affecting these lands.

---

20. ACCESS TO AND QUALITY OF RECREATIONAL AND WILDERNESS ACTIVITIES:

Identify any wilderness or recreational areas nearby or access routes through this tract. Determine the effects of the project on recreational potential within the tract. Identify cumulative effects to recreational and wilderness activities.

Montana FWP commented on the NE4SW4, Section 10, T36N, R2E because it is legally accessible from the Miner's Coulee Road. Gary Olson, Wildlife Biologist-FWP, commented "that if these tracts are accessible to the public, he would prefer they not be taken out of state ownership", see attached letter. Although this particular tract is legally accessible, the overall recreational values are low because there is no surface water features, the tract is entirely surrounded by private land, and it is only 40 acres.

David and Lenora McEwen comment on the proposed sale of all 4 parcels, "The sale of these isolated tracts would give us, as a land owner, a more continuous ownership and control of grass management in the area. The tracts can be best managed in cooperation with water on adjacent lands. For these reasons, I condone the sale of these tracts," see attached letter. The above comment supports the proposed action.

---

21. DENSITY AND DISTRIBUTION OF POPULATION AND HOUSING:

Estimate population changes and additional housing the project would require. Identify cumulative effects to population and housing

The proposal does not include any changes to housing or developments. The nominating lessee has indicated that the lands would continue as hay and grazing lands, if they purchase them at auction. No effects are anticipated.

22. SOCIAL STRUCTURES AND MORES:

Identify potential disruption of native or traditional lifestyles or communities.

There are no native, unique or traditional lifestyles or communities in the vicinity that would be impacted by the proposal.

23. CULTURAL UNIQUENESS AND DIVERSITY:

How would the action affect any unique quality of the area?

The State Trust land in this proposal is currently managed for hay production and grazing. The State land is generally indistinguishable from the adjacent private lands, with no unique quality.

The potential sale of the state land would not directly or cumulatively impact cultural uniqueness or diversity. It is unknown what management activities would take place on the lands if ownership was transferred. The tracts were nominated by the lessee with the intent of purchasing and continuing use as hay and grazing land.

24. OTHER APPROPRIATE SOCIAL AND ECONOMIC CIRCUMSTANCES:

Estimate the return to the trust. Include appropriate economic analysis. Identify potential future uses for the analysis area other than existing management. Identify cumulative economic and social effects likely to occur as a result of the proposed action.

Legal	Acres	2010 Lease Income	Income per acre
Sec 10	117.59	$308.00	$2.61
Sec 10	2.41	35% or $50/acre	$50.00 (estimated average income)
Sec 10	2.41	$11.00	$4.56 (aftermath AUM)
Sec 24	40.00	$132.00	$3.30

The statewide stocking rate for grazing land on 4.3 million acres averages 0.23 AUMs per acre or a total of 978,462 AUMs (2009 DNRC Annual Report). 2009 statewide grazing land gross revenue was $7,163,795 or ($6.97 per AUM) on 4.3 million grazing acres for an average income of $1.67 per acre (2009 DNRC Annual Report). The high income return from the above 2.41 acres in Sec. 10, 35% or $50.00 per acre, plus (0.41 AUMs / ac) aftermath AUM's is due to it being competitively bid hay land. The tracts nominated for sale in Section 10 are higher than the average statewide stocking rate (0.225-0.24 AUMs / ac) and income for grazing land ($2.61/ acre). The tract nominated for sale in Section 24 is higher than the average statewide stocking rate (0.27-0.36 AUMs / ac) and income for grazing land ($3.30/ acre). The high income return from the above tracts is due in part to the tracts being competitively bid at $11.00 per AUM. The tracts proposed to sell are small, isolated and generally not legally accessible, (except for the NE4SW4, Section 10, T36N, R2E), which creates management problems for the state and is generally not efficient to administer. In addition, these tracts are essential for David or Lenora McEwen's hay production and ranching business.

From 2006-2009, 2,470 acres in Toole County have been sold through the land banking process. This resulted in a total sale value of $493,325.00 or $199.73 per acre in Toole County.

An appraisal of the property value has not been completed to date. Under DNRC rules, an appraisal would be conducted if preliminary approval to proceed is granted by the Board of Land Commissioners. The Department is conducting more detailed evaluations at this time in order to make a determination on whether to offer the tracts for sale. The revenue generated from the sale of these parcels would be combined with other revenue in the Land Banking Account to purchase replacement property for the benefit of the Trust. It is anticipated the replacement property would have legal access and be adjacent to other Trust lands which would provide greater management opportunities and income. If replacement property was not purchased prior to the expiration of the statute, the revenue would be deposited into the permanent trust for investment.

EA Checklist Prepared By:	**Name:** Tony Nickol	**Date:** March 29, 2010
	Title: Land Use Specialist, Conrad Unit, Central Land Office	

V. FINDING

25. ALTERNATIVE SELECTED:

I have selected the Proposed Alternative B, recommend the tract receive preliminary approval for sale and continue with the Land Banking process.

26. SIGNIFICANCE OF POTENTIAL IMPACTS:

I have evaluated the comments received and potential environment affects and have determined significant environmental effects would not result from the proposed land sale. These small 40 acre parcels do not have any unique characteristics, critical habitat or environmental conditions indicating the tract should necessarily remain under management by the Department of Natural Resources and Conservation. There are no indications they would produce substantially greater revenue or have substantially greater value to the trust in the near future. The parcels are slightly above the state wide average productivity for grazing land but their small size and spatial arrangement make them difficult for DNRC to manage or even distinguish from the adjacent private ownership. Most of the above average income is a result of a competitive bid for the grazing lease which expires in 2019. After that date income is expected to decline since the competitive bid is largely a nuisance to the lessee because there is very little opportunity for other operators to realistically use the grazing rights due to lack of access and fencing.

One of the 40 acre parcels is crossed at the corner by a county road making it legally accessible. However, it is very difficult to determine the ownership boundaries and the small acreage combined with very common vegetation and terrain results in very little recreational value. The other three parcels are completely surrounded by private land which control access to the state land and if sold are likely to be managed in a manner consistent with surrounding lands.

27. NEED FOR FURTHER ENVIRONMENTAL ANALYSIS:

[ ]	EIS	[ ]	More Detailed EA	[X] No Further Analysis

EA Checklist Approved By:	**Name:**	Garry Williams
	Title:	Area Manager, Central Land Office
Signature:		**Date**: 6/28/2010

Land Banking Priorities
Toole County, Montana

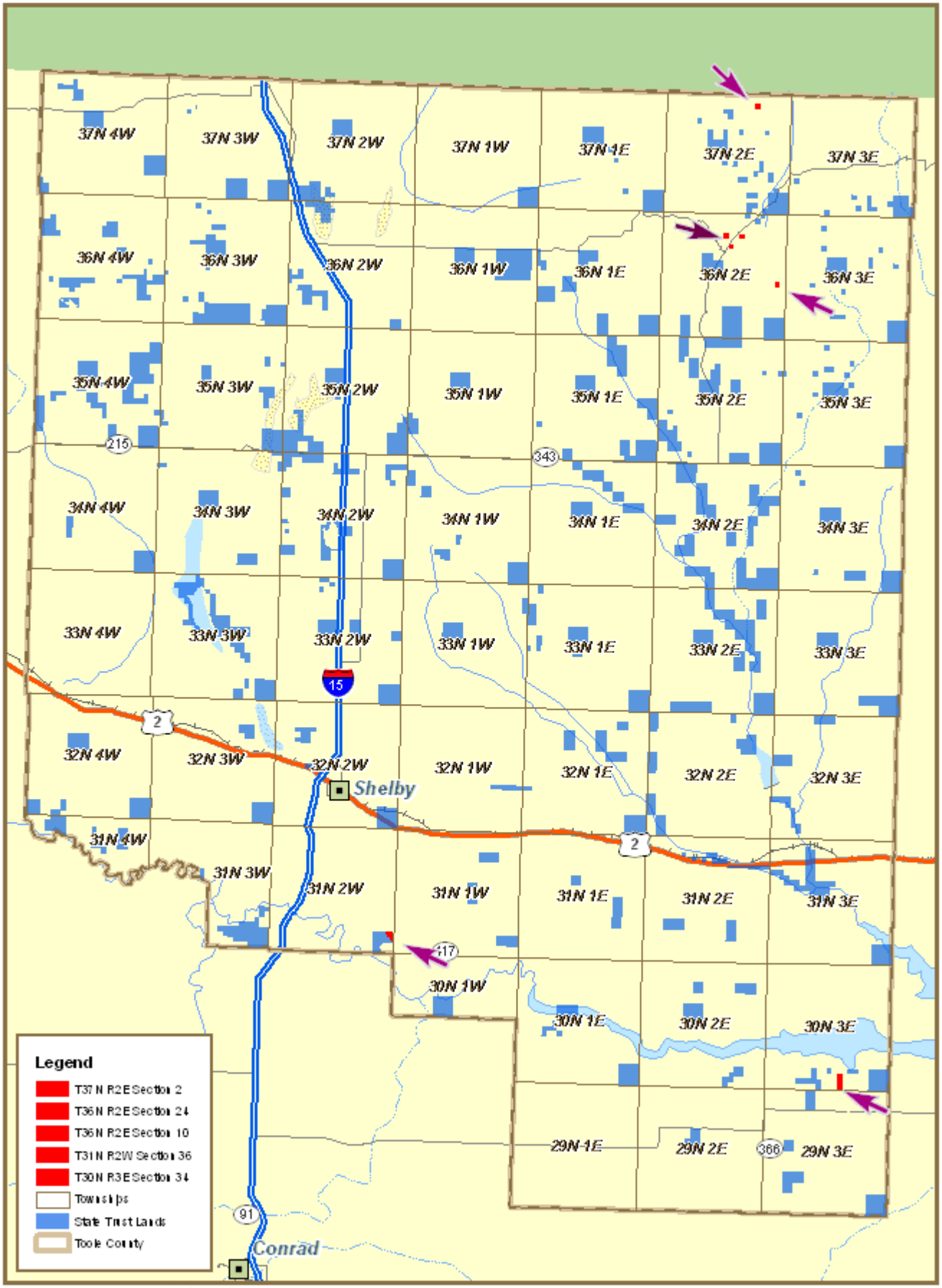

Mapped By: Shawn Morgan 03/05/2010

1:420,000

0 2 4 8 12 16 Miles

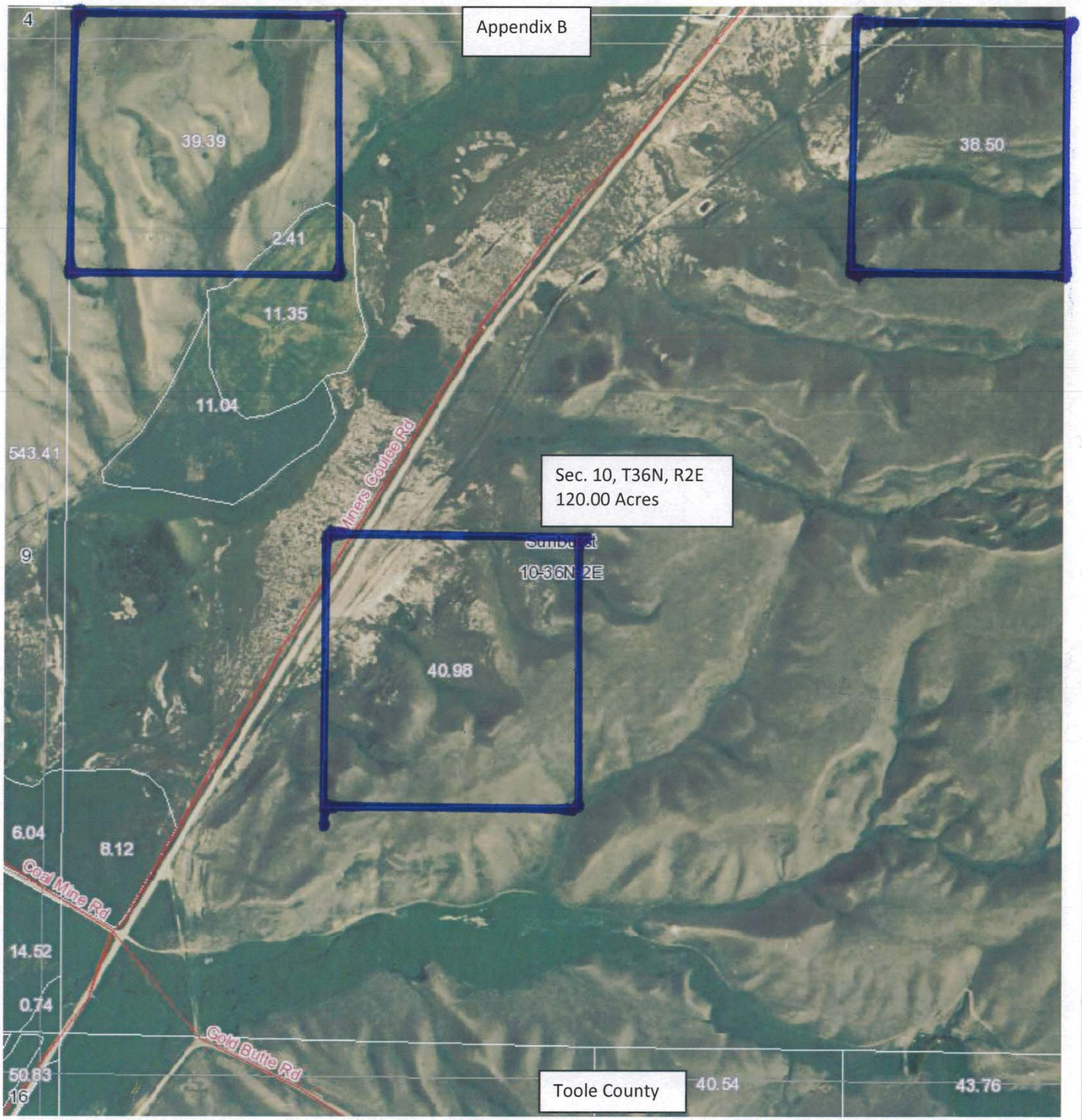
Appendix B
4
39.39
2.41
11.35
11.04
543.41
9
Miners Coulee Rd
Sec. 10, T36N, R2E
120.00 Acres
10-36N-2E
40.98
38.50
6.04
8.12
Coal Mine Rd
14.52
0.74
Gold Butte Rd
50.83
16
Toole County
40.54
43.76

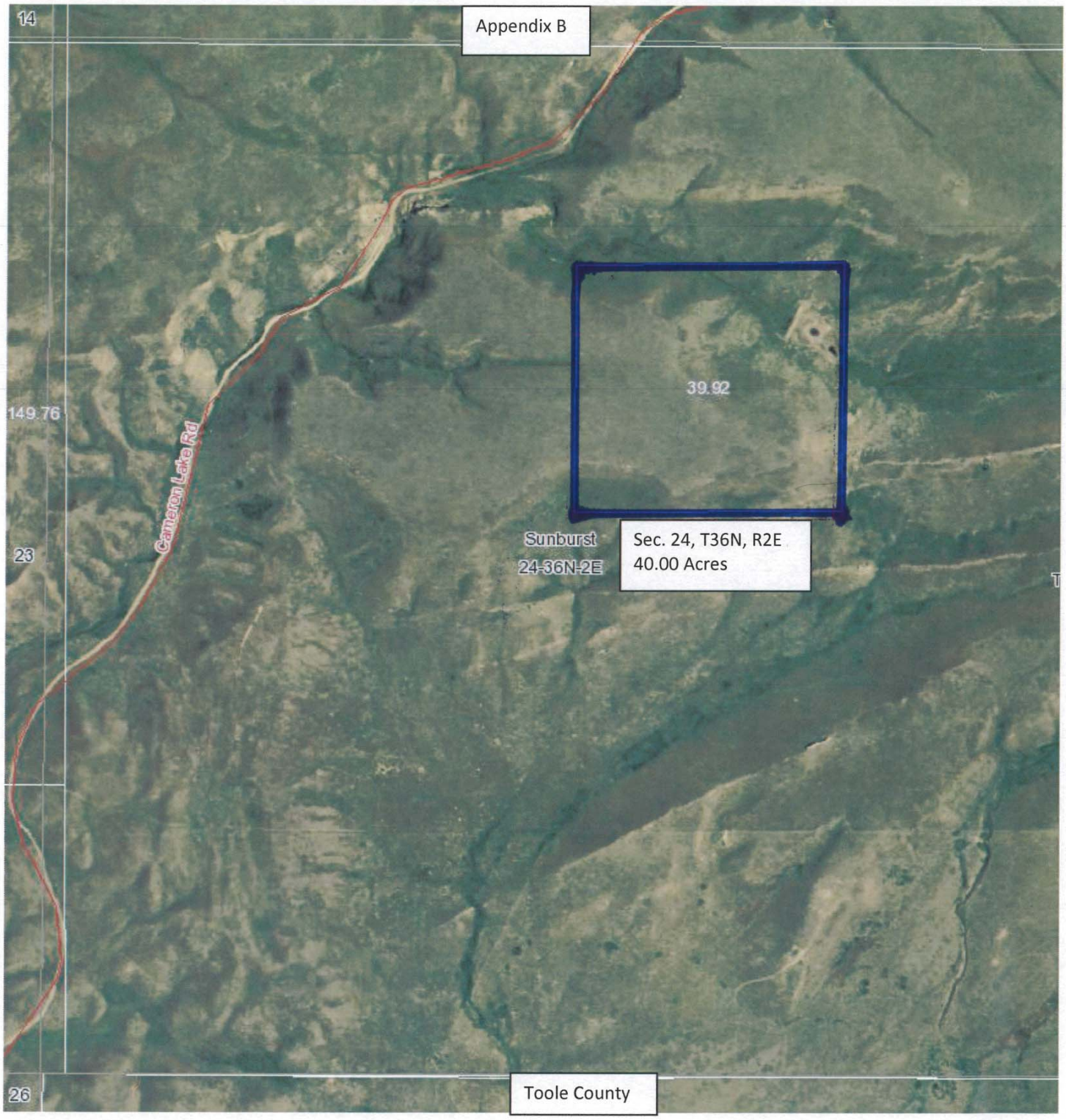
Appendix B
14
149.76
23
26
Cameron Lake Rd
39.92
Sunburst
24-36N-2E
Sec. 24, T36N, R2E
40.00 Acres
Toole County

Appendix C

Circle 4 Farms	P O Box 886	Shelby MT 59474
F Outfit, Inc. **C/O Joe Fretheim**	658 South Telstad Road	Shelby MT 59474
Ron Iverson	10068 Iverson Road	Ledger MT 59456
Gus Winterrowd	P O Box 231	Brady MT 59416
Homer Thompson	P O Box 162	Brady MT 59416
Earl Thompson	1409 Sixteenth Street South	Great Falls MT 59405
Lindseth Charolais Ranch **Ray Lindseth**	P O Box 183	Dupuyer MT 59432
Kirk and Rusyl Klingaman	P O Box 797	Bynum MT 59419
Marion Trexler **C/O Kirk & Rusyl Klingaman**	General Delivery	Bynum MT 59419
Boneyard Coulee Ranch	P O Box 736	Bynum MT 59419
Miller Colony	5130 U.S. Highway 89	Choteau MT 59422
Rice Ridge, LLC	2931 Tenth Lane NW RR2 Box 200	Choteau MT 59422
RL Reiquam Ranch Company	2751 Fern Drive	Great Falls MT 59404
Mark and Kathy Engstrom	257 Schaeffer Road	Whitlash MT 59545
Rick and Lois Belcher	595 Flat Coulee Road	Whitlash MT 59545
James and Marlene Grammar	605 1251 East	Chester MT 59522
Robert and Rebecca Bronec	3000 Ames Road	Carter MT 59420
Stewart Ranch, Inc.	P O Box 98	Fort Benton MT 59442
Witt Ranch Company	2555 Russell Road	Carter MT 59420
Don Buffington	16 South Main Street	Conrad MT 59425
Sharon Jensen **C/O Don Buffington**	16 South Main Street	Conrad MT 59425

Lee Ann Buffington **C/O Don Buffington**	16 South Main Street	Conrad MT 59425
Marie Monroe **C/O Don Buffington**	16 South Main Street	Conrad MT 59425
Douglas Buffington **C/O Don Buffington**	16 South Main Street	Conrad MT 59425
Norman Buffington	55 Carneros Drive	Sparks, NV 89441
Pondera Coulee Farm	198 West Dugout Road	Ledger MT 59456
Earl Duncan	296 Eagle Drive	Conrad MT 59425
Kathleen Lynch & Susan Elings	683 Horseshoe Boulevard	Lewistown MT 59457
Gordon Hurley	299 Dugout Road	Ledger MT 59456
Bert Duncan	124 Skyline Drive NE	Great Falls MT 59404
Randahl English **C/O Lauener Ranch**	814 Cole	Helena MT 59601
Kolstad Family Trust	295 Montana Highway 366	Ledger MT 59456
Selma Hardeland	701 South Illinois, Apt. #103	Conrad MT 59425
Tiber Farming Company	126 Twelfth Avenue North	Shelby MT 59474
Chris and Vicki Kolstad	295 Montana Highway 366	Ledger MT 59456
Underdahl Enterprises, Inc.	1308 Third West Hill Drive	Great Falls Mt 59404
Duncan Ranch Company	625 2100 Road East	Joplin MT 59531
Vern Pimley	P O Box 482	Chester MT 59522
Nancy Ray and Mindi Anderson	5542 North Fifth Drive	Phoenix, AZ 85013
William Frazer	P O Box 628	Chester MT 59522
Bureau of Reclamation	P O Box 100	Helena MT 59624
George Mattson Farms, Inc	P O Box 382	Chester MT 59522
Janice Mattson	P O Box 382	Chester MT 59522

Vicki Fey Schultz Family Parnership	223 Commons Way	Kalispell MT 59900
CF Anderson Family Partnership	223 Commons Way	Kalispell MT 59901
David or Lenora McEwen	1334 Coal Mine Road	Galata MT 59444
Ratzburg Livestock, LLP	265 Bobcat Angus Loop	Galata MT 59444
Albert Fey	HC 51 Box 270	Galata MT 59444
Fretheim Brothers	P O Box 251	Shelby MT 59474
Bureau of Land Management	Granite Tower	Billings MT 59107
Ann Hedges **Montana Environmental Info Center**	P O Box 1184	Helena MT 59624
Bill Orsell **Montana Wildlife Federation**	P O Box 1175	Helena MT 59624
Stan Frasier **Montana Wildlife Federation**	P O Box 1174	Helena MT 59624
Bob Vogel **Montana School Boards Assoc.**	1 South Montana Avenue	Helena MT 59601
Daniel Berube	27 Cedar Lake Drive	Butte MT 59701
Ellen Engstedt **Montana Wood Products**	P O Box 1149	Helena MT 59624
Harold Blattie **MT Association of Counties**	2715 Skyway Drive	Helena MT 59601
The Nature Conservancy	32 South Ewing	Helena MT 59460
Jack Atcheson, Sr.	3210 Ottawa	Butte MT 59701
Janet Ellis **Montana Audubon Society**	P O Box 595	Helena MT 59624
Jeanne Holmgren	email: jholmgren@mt.gov	
Leslie Taylor **MSU Bozeman**	P O Box 172440	Bozeman MT 59715
Nancy Schlepp **MT Farm Bureau Federation**	502 19th, Suite 4	Bozeman MT 59715

Ray Marxer **Matador Cattle Company**	9500 Blacktail Road	Dillion MT 59725
Rosi Keller **University of Montana**	32 Campus Drive	Missoula MT 59812
County Commissioner **Toole County**	226 First Street South	Shelby MT 59474
County Commissioner **Teton County**	110 south Main Street	Choteau MT 59422
County Commissioner **Liberty County**	111 First Street E	Chester MT 59522
County Commissioner **Pondera County**	20 Fourth Avenue SW	Conrad MT 59425
Representative Joey Jayne **House District 15**	299 Lumpry Road	Arlee MT 59821
Representative Llew Jones **House District 27**	1102 Fourth Avenue SW	Conrad MT 59425
Senate, Jerry Black **Senate District 14**	445 O'Haire Boulevard	Shelby MT 59474
Representative Rick Ripley **House District 17**	8920 Montana Highway 2	Wolf Creek MT 59648
Senate, John Cobb **Senate District 9**	P O Box 78	Augusta MT 59410
Confederated Salish & Kootenai Tribes	51383 Highway 93 North	Pablo MT 59855
Blackfeet Tribe	P O Box 850	Browning MT 59417
Senate, Carol Juneau **Senate District 8**	P O Box 55	Browning MT 59417
Fish, Wildlife & Parks **Region 4 Office**	4600 Giant Springs Road	Great Falls MT 59405
Fish, Wildlife & Parks **Attn: Gary Olson**	514 South Front Street	Conrad MT 59425
Fish, Wildlife & Parks **Attn: Brent Lonner**	P O Box 488	Fairfield MT 59436

Fish, Wildlife & Parks **Attn: Joe Weigand**	P O Box 200701	Helena MT 59620
Representative Frosty Calf Boss Ribs **House District 15**	P O Box 20	Heart Butte MT 59448
Representative Roy Hollandsworth **House District 28**	1463 Prairie Drive	Brady MT 59416-8928
Representative Shannon Augare **House District 16**	P O Box 2031	Browning MT 59417-2031
Representative Russell Bean **House District 17**	P O Box 480	Augusta MT 59410-0480

Nickol, Tony

From: Eneboe, Erik
Sent: Thursday, April 08, 2010 8:07 AM
To: Nickol, Tony
Subject: FW: DNRC Land Banking Priorities - Toole, Liberty, teton and Pondera Counties

Tony - the comments from FWP can be incorporated into the EAc.

ERIK

-----Original Message-----
From: Gary Olson [mailto:grolson@3rivers.net]
Sent: Wednesday, April 07, 2010 10:57 AM
To: Eneboe, Erik
Cc: Taylor, Graham
Subject: DNRC Land Banking Priorities - Toole, Liberty, teton and Pondera Counties

Erik:
I have reviewed the DNRC parcels nominated for sale. In Toole County one of the 40-acre parcels in T36N, R 2E, Section 10 appears to border the Miner's Coulee Road. Similarly, in Liberty County, the tract in T36N, R7E, Section 2 lies along a public roadway. Also in Liberty County, the parcel in T30N, R5E, Section 18 adjoins Bureau of Reclamation property. If these tracts are accessible to the public, I would prefer they not be taken out of State ownership. Parcels reviewed in Teton and Pondera County do not appear to be sensitive wildlife habitats, nor are they publicly accessible.

Thanks for the opportunity to comment.

Gary Olson
Wildlife Biologist
MT Fish, Wildlife and Parks
514 S. Front St., Suite C
Conrad, MT 59425
406-271-7033

Nickol, Tony

From: Eneboe, Erik
Sent: Wednesday, April 14, 2010 8:49 AM
To: Nickol, Tony
Subject: FW: land sale comments

ERIK

From: David & Lenora McEwen [mailto:uslamb@northerntel.net]
Sent: Wednesday, April 14, 2010 9:42 AM
To: Eneboe, Erik
Subject: land sale comments

David & Lenora McEwen
1334 Coal Mine Rd.
Galata, MT 59444
406-937-5845

Dept. of Natural Resources & Concervation
600 South Main Suite 10
Conrad, MT 59425
eeneboe@mt.gov

I would like to support the sale of four 40 acre tracks in 36N 2E in North Toole Couny, Montana. The sale of these isolated tracks would give us, as a land owner, a more continuous ownership and control of grass management in the area. The tracks can be best managed in cooperation with water on adjacent lands.

For these reasons I condone the sale of these tracks.

Respectfully,

David & Lenora McEwen