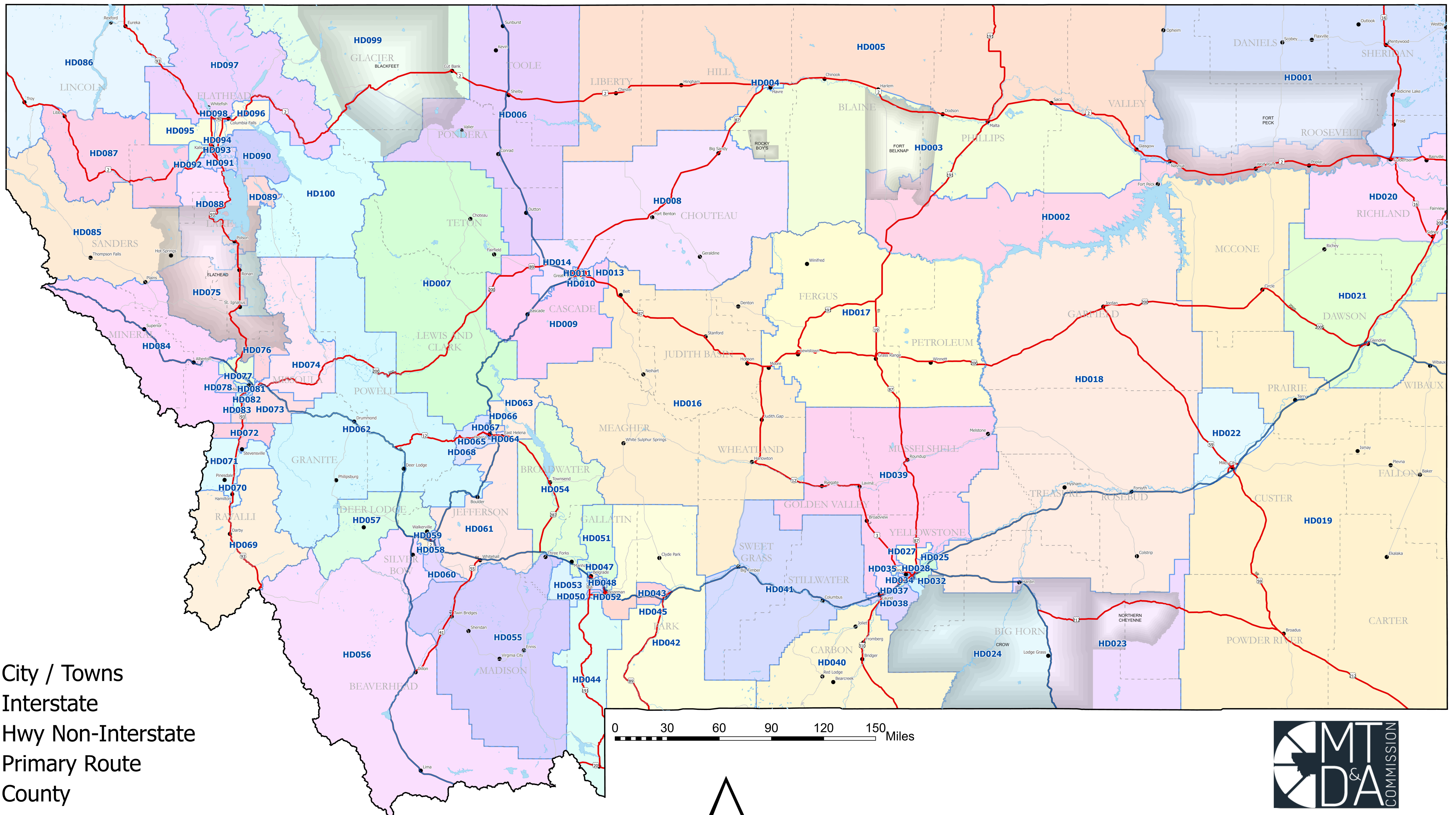


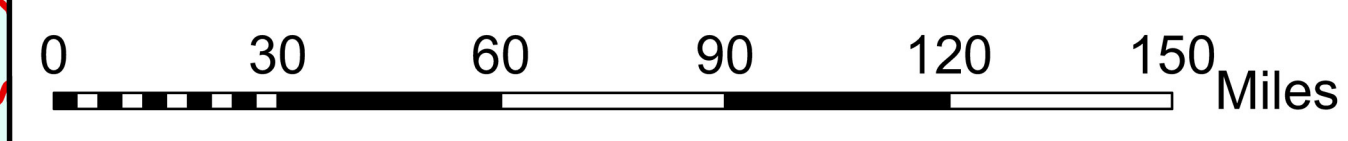


# Tentative Commission Proposal 1

## Districts for State House of Representatives for Elections 2024 - 2032



- City / Towns
- Interstate
- Hwy Non-Interstate
- Primary Route
- - - County
- ▭ Reservations
- ▭ LakesAndRivers



Map Date: 12.08.2022  
 Data Sources: Base Layers, Montana State Library (MSL), ESRI; Election District Boundaries, Montana Districting & Apportionment Commission;