

FWP Watercraft Inspection and Decontamination Stations




2021 Season



- ★ Decontamination Station
- Class I Inspection Station*
- ★ Class II Inspection Station**
- ⬠ Partner Agency Station
- Statewide Defense Perimeter
- Containment Zones
- Columbia River Basin Defense Perimeter
- Fishing District



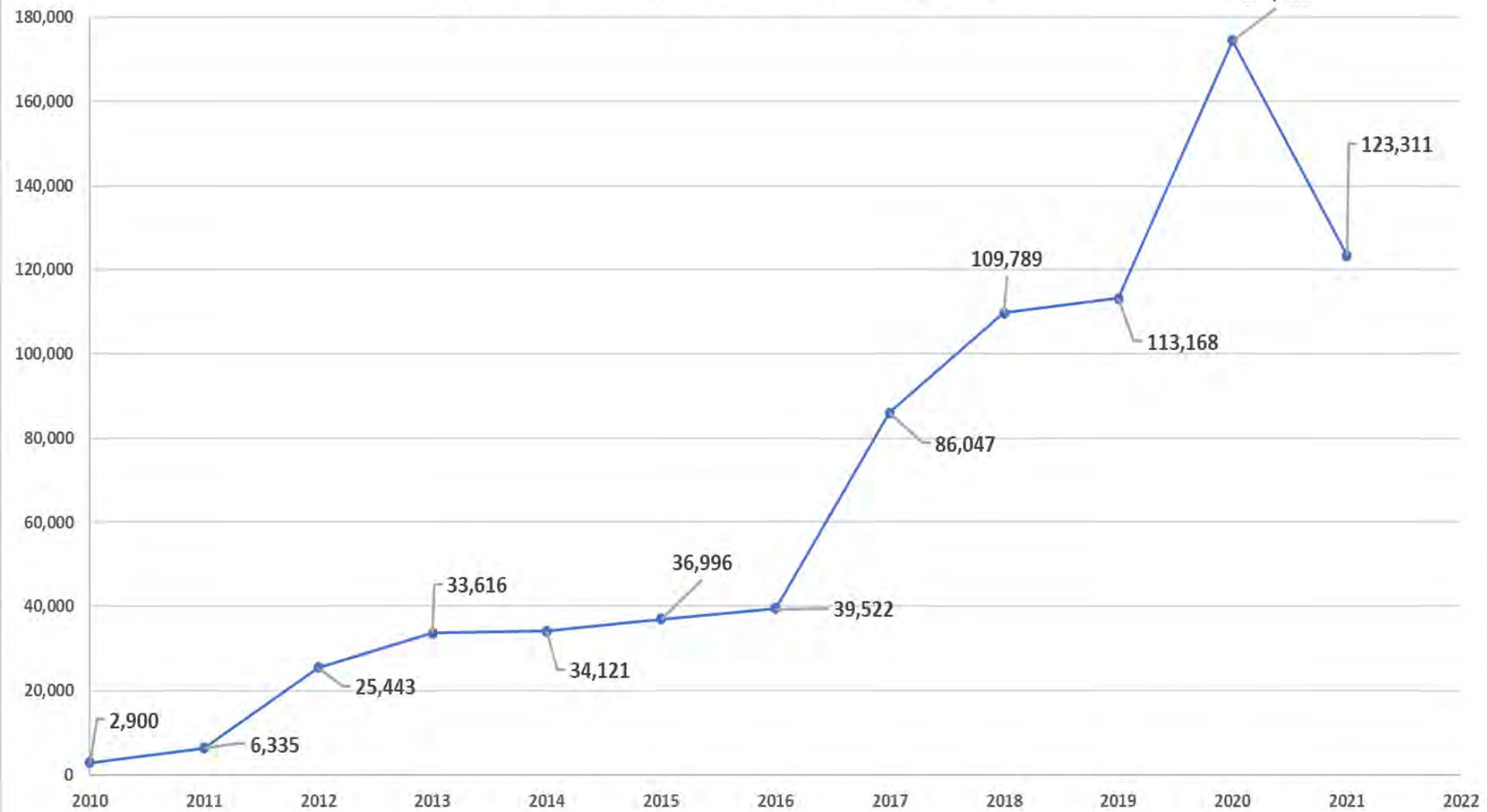
BoatInspectionStations_2021_11x17.pdf
 1/20/2021 Created by Geographic Data Services
 W:\Projects\402_AIS\InspectionStations\2021\End of Season Map



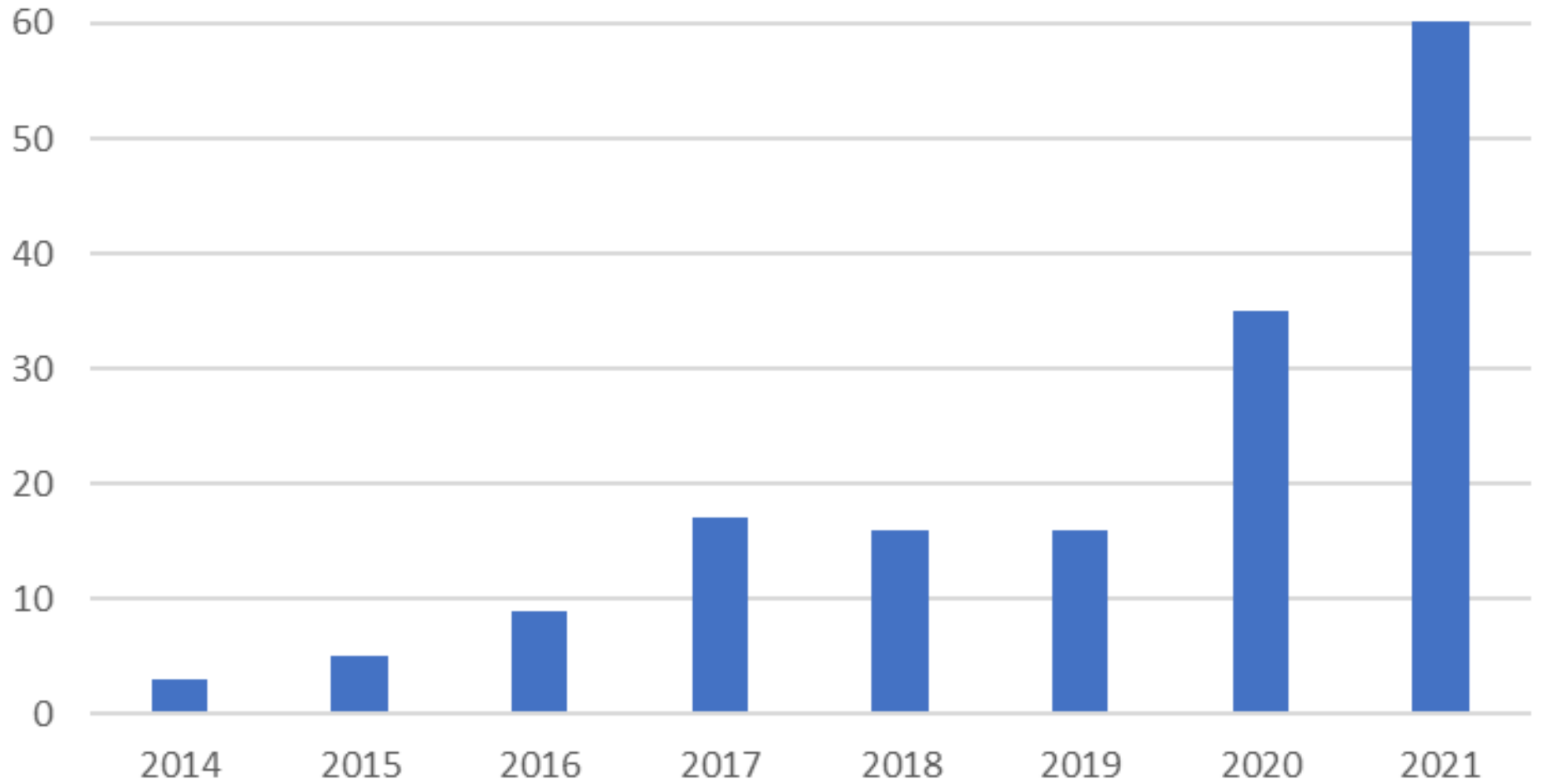
* Class I - full inspection and decontamination capability
 ** Class II - risk assessment screening, inspection and routing as needed



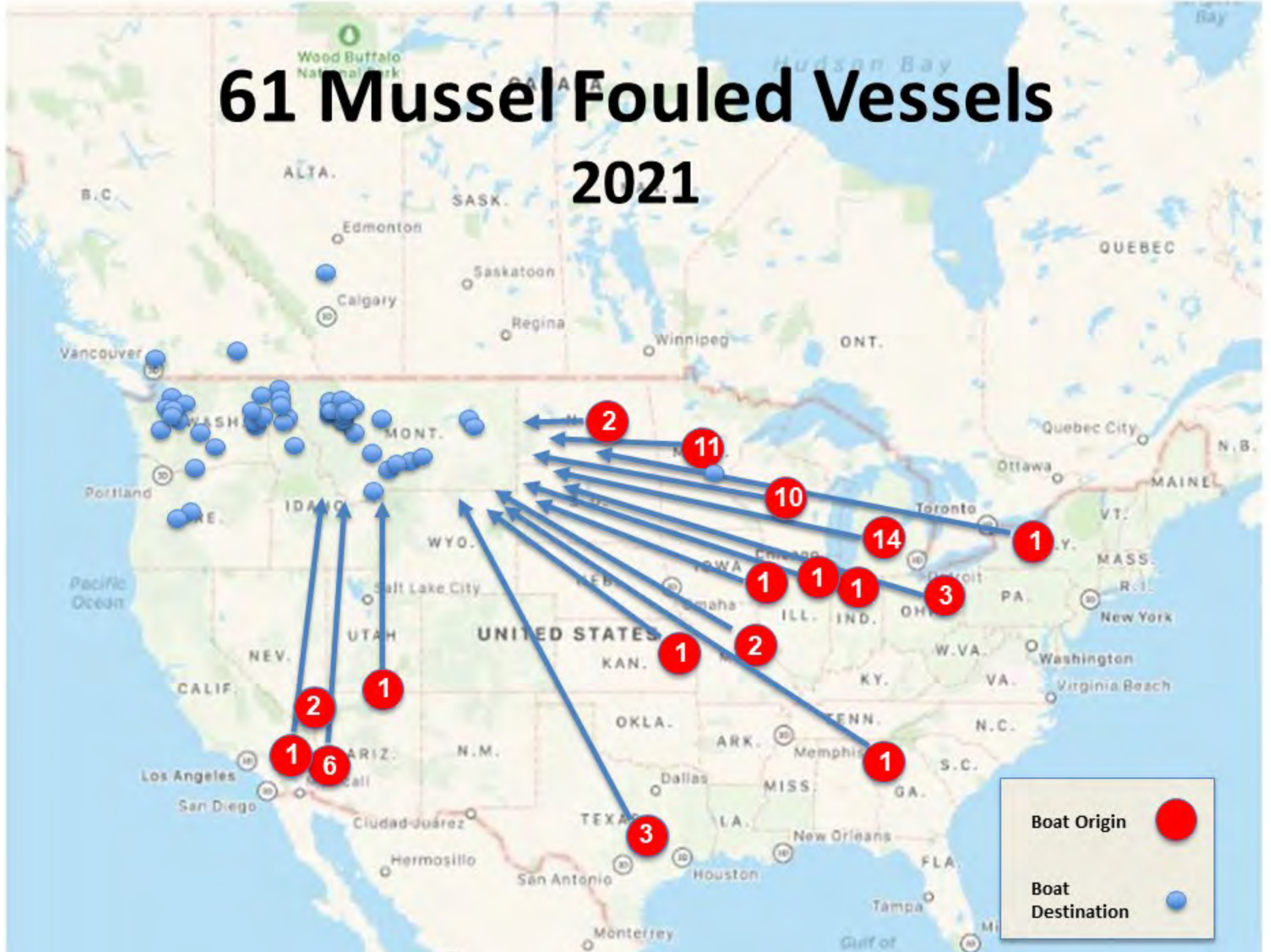
Watercraft Inspections By Year



Mussel Fouled Vessels by Year



61 Mussel Fouled Vessels 2021

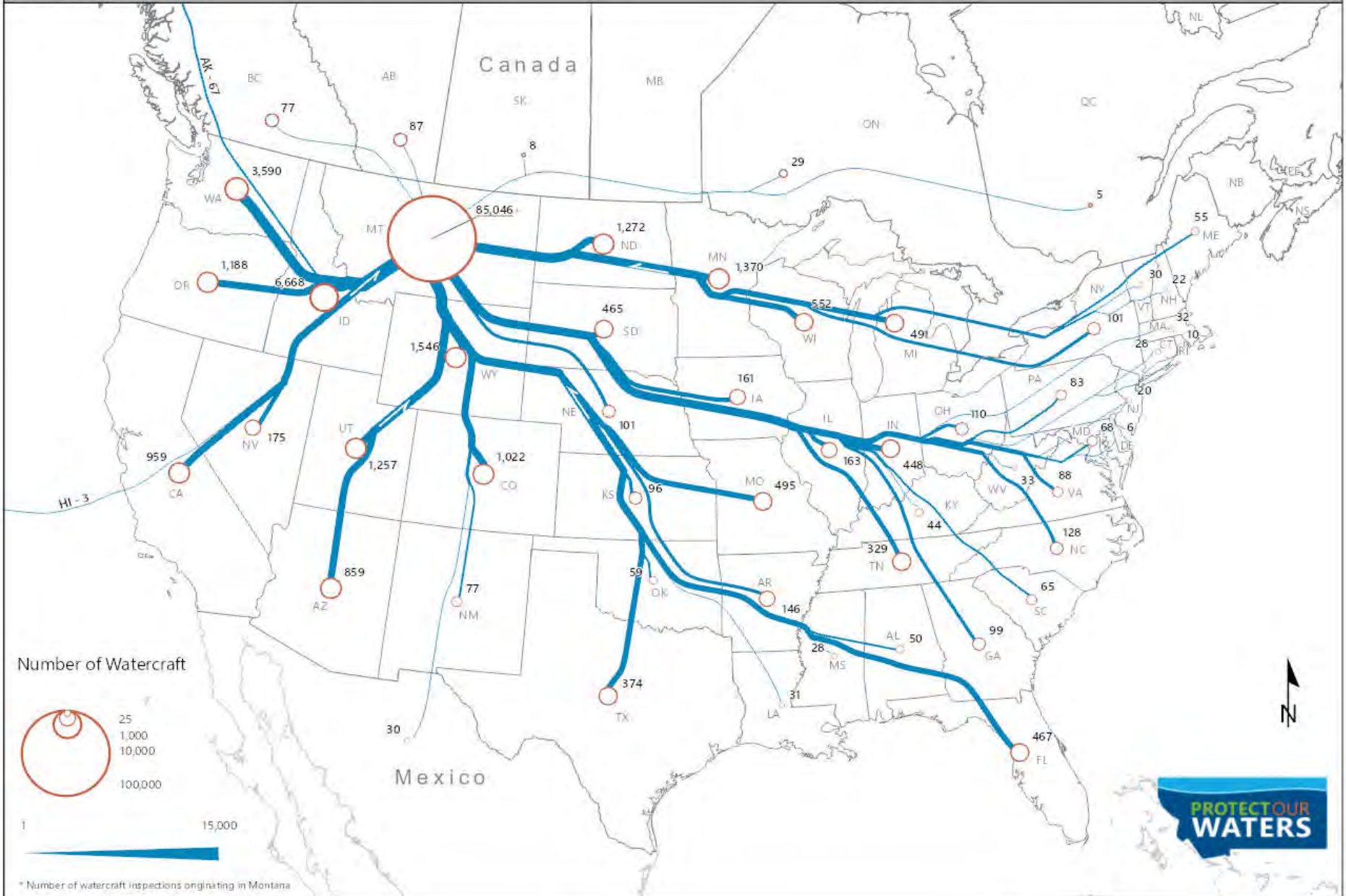


Boat Origin	●
Boat Destination	●

Origin of AIS Watercraft Inspections in Montana

MONTANA FWP

2021 Boat Inspection Season



* Number of watercraft inspections originating in Montana

Data Collected by FWP AIS field staff during the 2021 Season. Administrative boundaries and FWP Lands data from Montana Fish, Wildlife & Parks, Helena, MT. Reference data from ESRI

ISR - 0114563 RCA 12/21

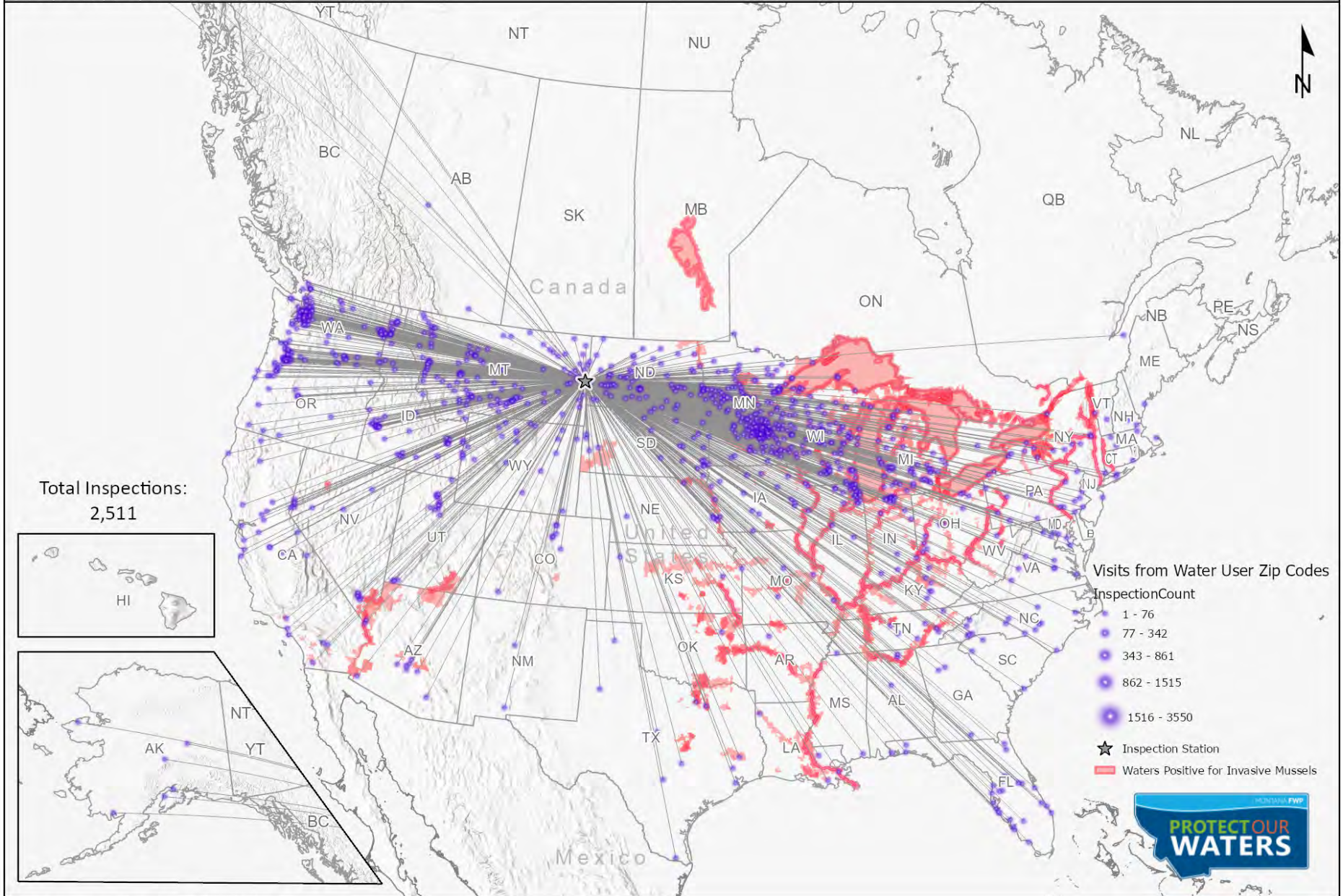
0 175 350 Miles



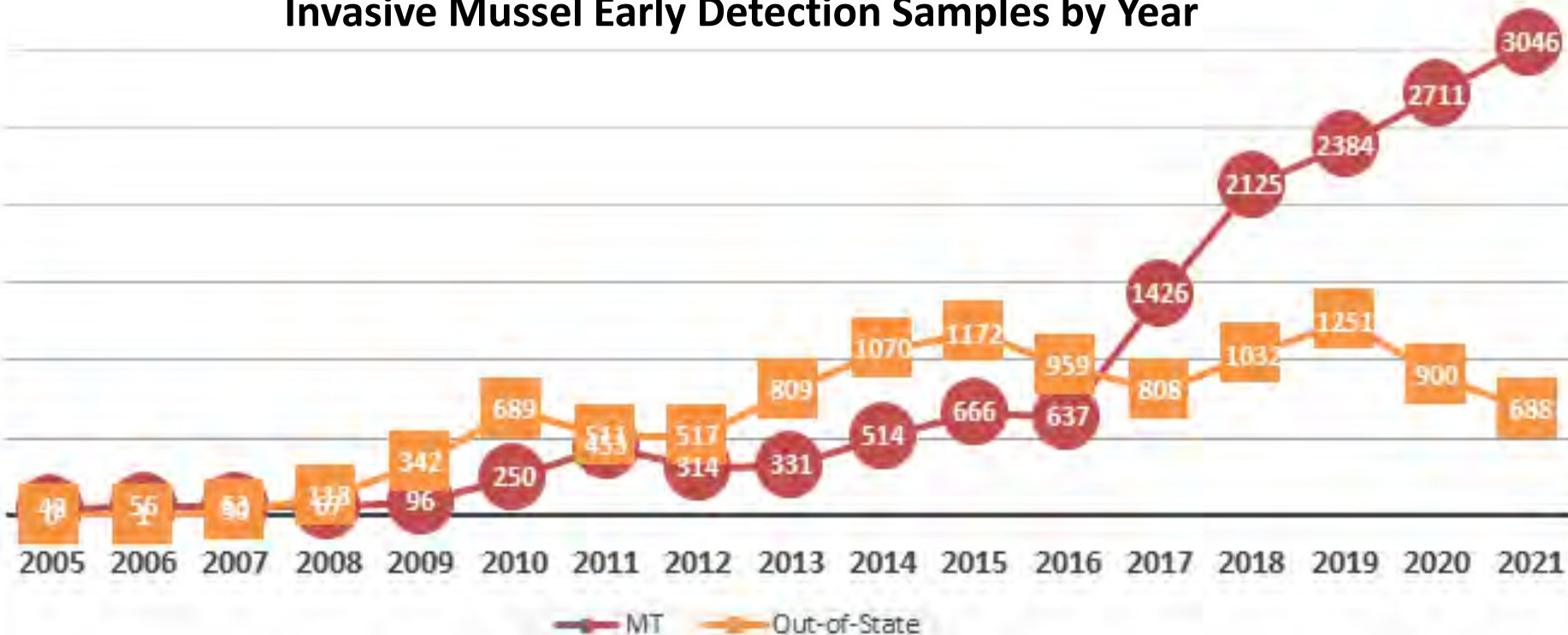
Wibaux Inspection Station

MONTANA FWP

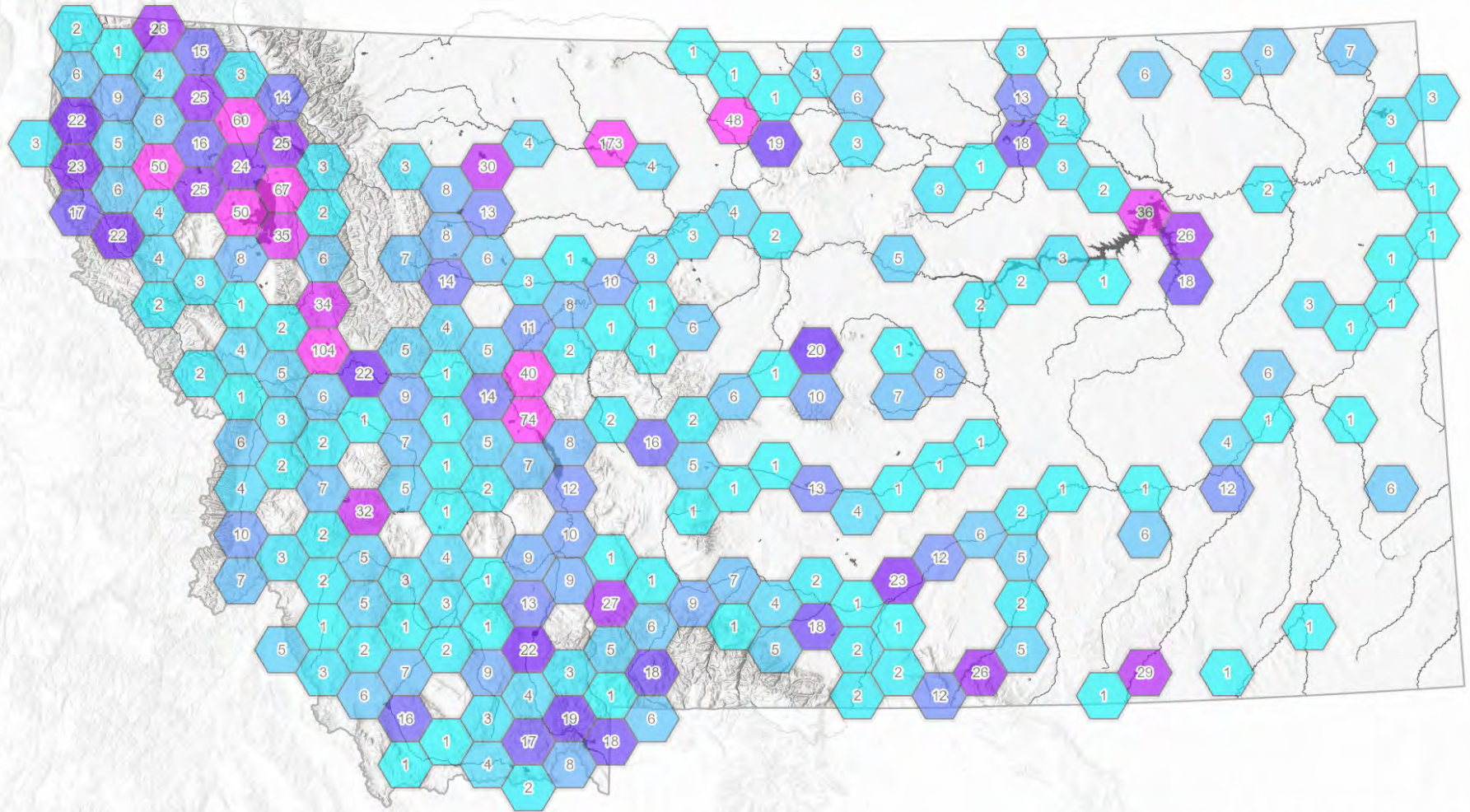
Watercraft Movement into Montana 2021



Invasive Mussel Early Detection Samples by Year



2021 FWP Plankton Net Survey Location



Plankton Net AIS Sample Location Density

